Nebraska Legislative District 30 - LB3 - Final Reading (2021)

LEG21-39006-30

I hereby certify that this map is true and accurate as enacted by the 2021 Nebraska Legislature

Senator Lou Ann Linehan
Chairperson, 2021 Redistricting Committee

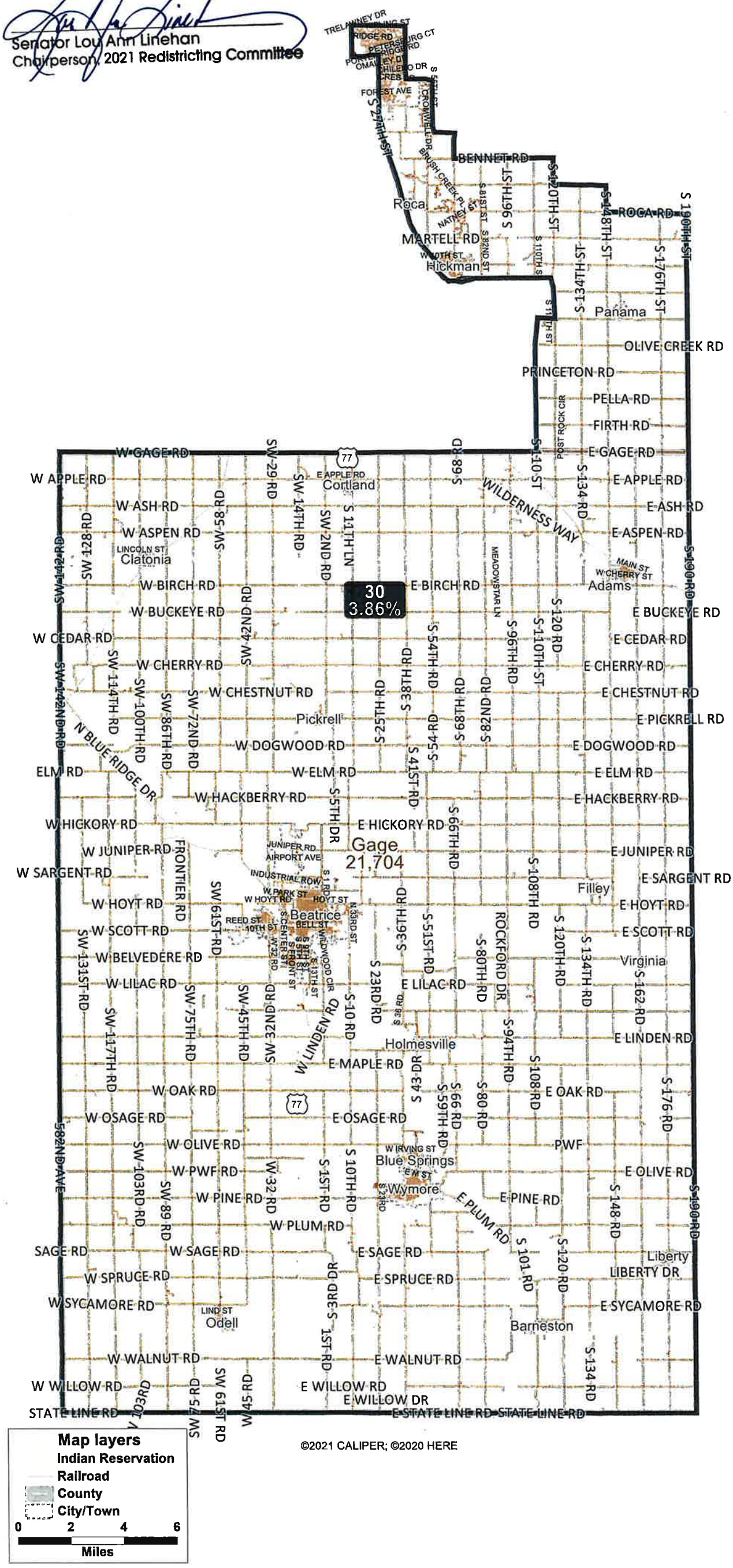

©2021 CALIPER; ©2020 HERE

District 30 Statistics

Field	Value
District	30
Population	41576
Deviation	1,545
% Deviation	3.86%
18+_Pop	31287
% 18+_Pop	75.25%
18+_Wht	29010
% 18+_Wht	92.72%
H18+_Pop	731
% H18+_Pop	2.34%
18+_Blk	269
% 18+_Blk	0.86%
18+_WhtBlk	114
% 18+_WhtBlk	0.36%
18+_Ind	89
% 18+_Ind	0.28%
18+_Asn	630
% 18+_Asn	2.01%
18+_Hwn	3
% 18+_Hwn	0.01%
18+_Oth	236
% 18+_Oth	0.75%

LEG21-39006-30
U.S. Bureau of the Census
(Population Data), 2020

LEGISLATIVE RESEARCH OFFICE

Created by - Legislative Research Office
Source - U.S. Census Bureau
Date - September 29, 2021

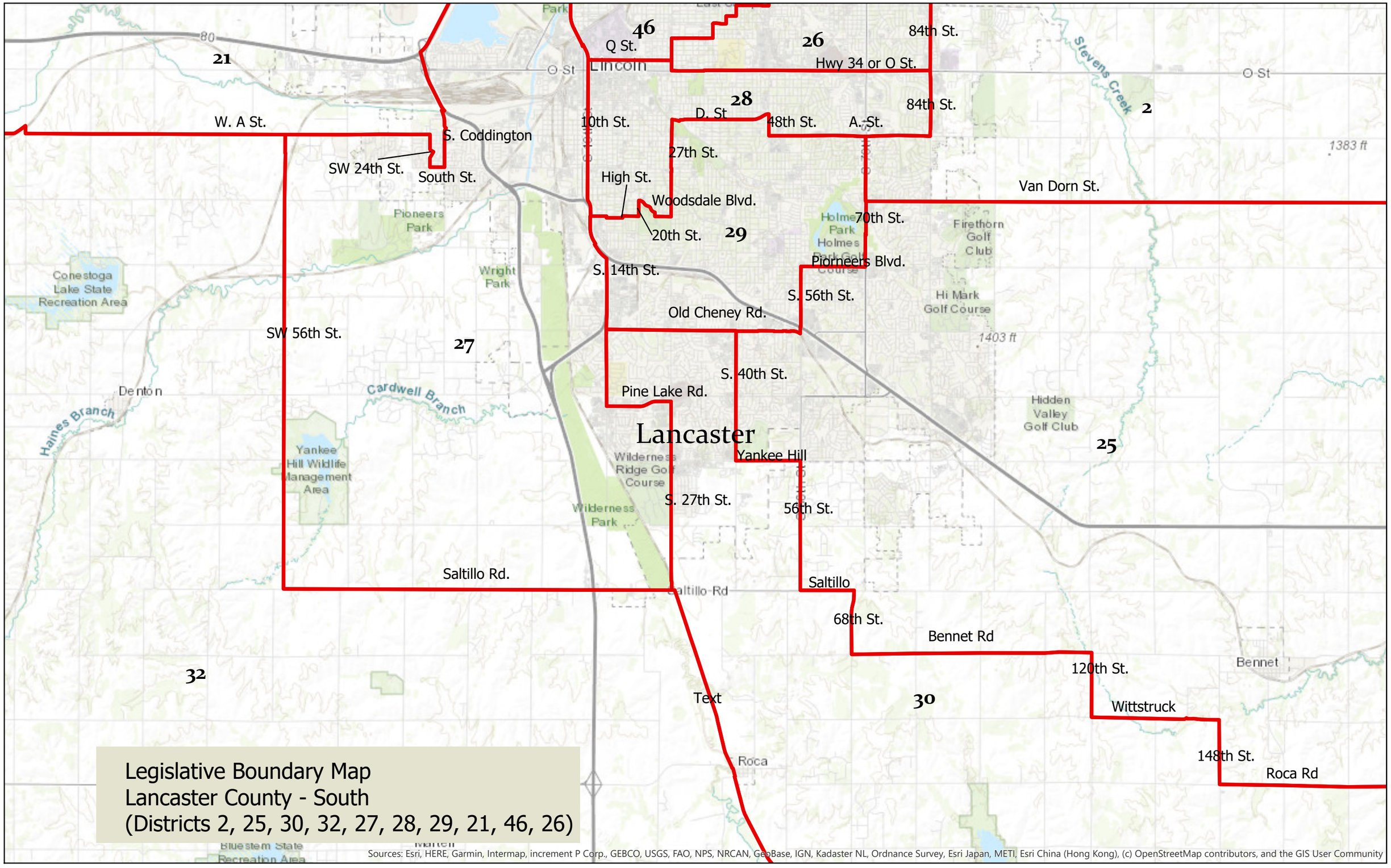

Legislative Boundary Map
Lancaster County - South
(Districts 2, 25, 30, 32, 27, 28, 29, 21, 46, 26)

Sources: Esri, HERE, Garmin, Intermap, increment P Corp., GEBCO, USGS, FAO, NPS, NRCAN, GeoBase, IGN, Kadaster NL, Ordnance Survey, Esri Japan, METI, Esri China (Hong Kong), (c) OpenStreetMap contributors, and the GIS User Community

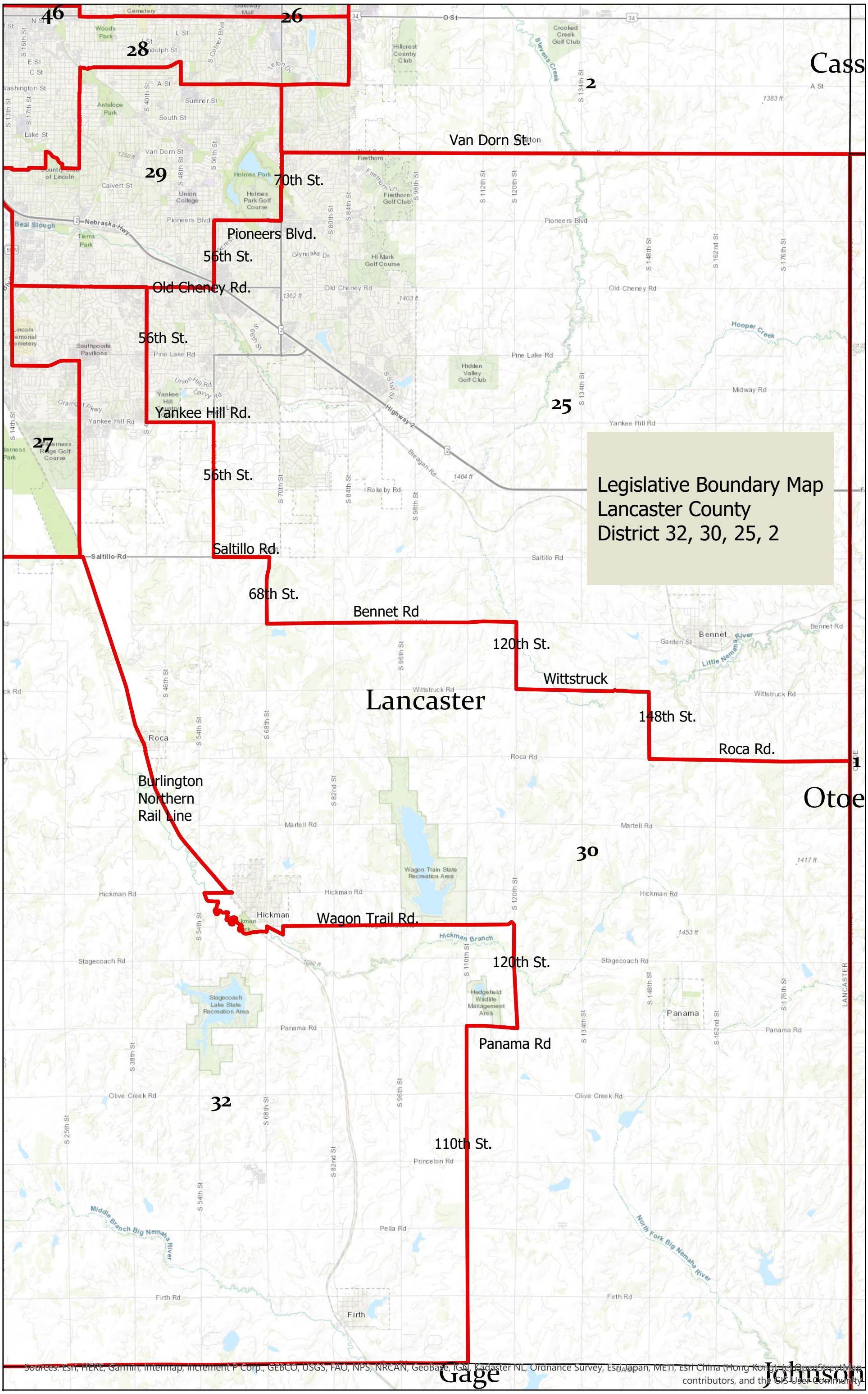

Sources: Esri, HERE, Garmin, Intermap, increment P Corp., GEBCO, USGS, FAO, NPS, NRCAN, GeoBase, IGN, Kadaster NL, Ordnance Survey, Esri Japan, METI, Esri China (Hong Kong), (c) OpenStreetMap contributors, and the GIS User Community