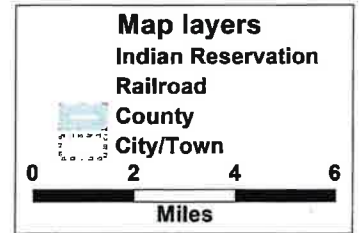
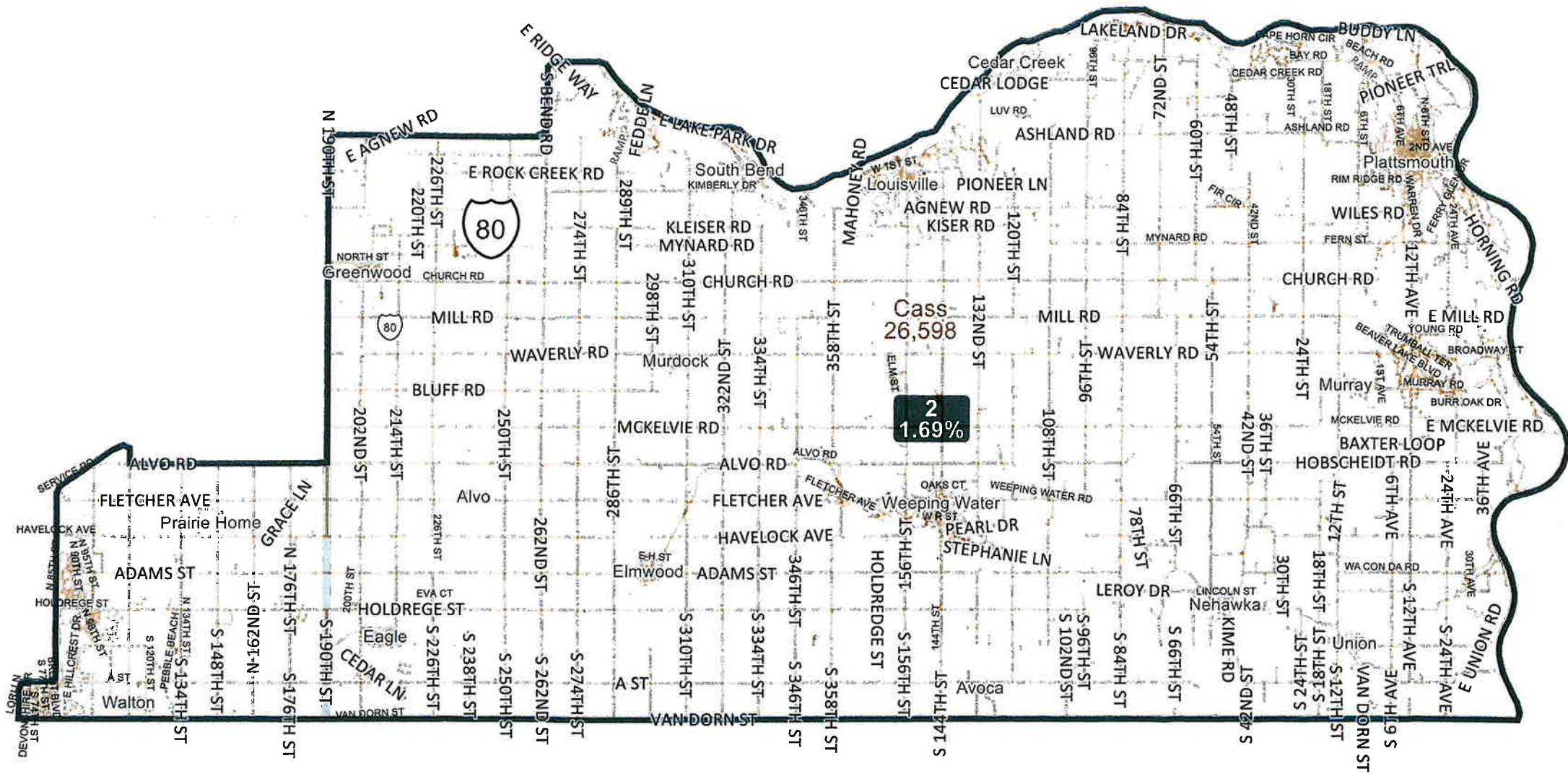


Nebraska Legislative District 2 - LB3 - Final Reading (2021)

LEG21-39006-2

I hereby certify that this map is true and accurate as enacted by the 2021 Nebraska Legislature

Lou Ann Linehan
 Senator Lou Ann Linehan
 Chairperson, 2021 Redistricting Committee



©2021 CALIPER; ©2020 HERE

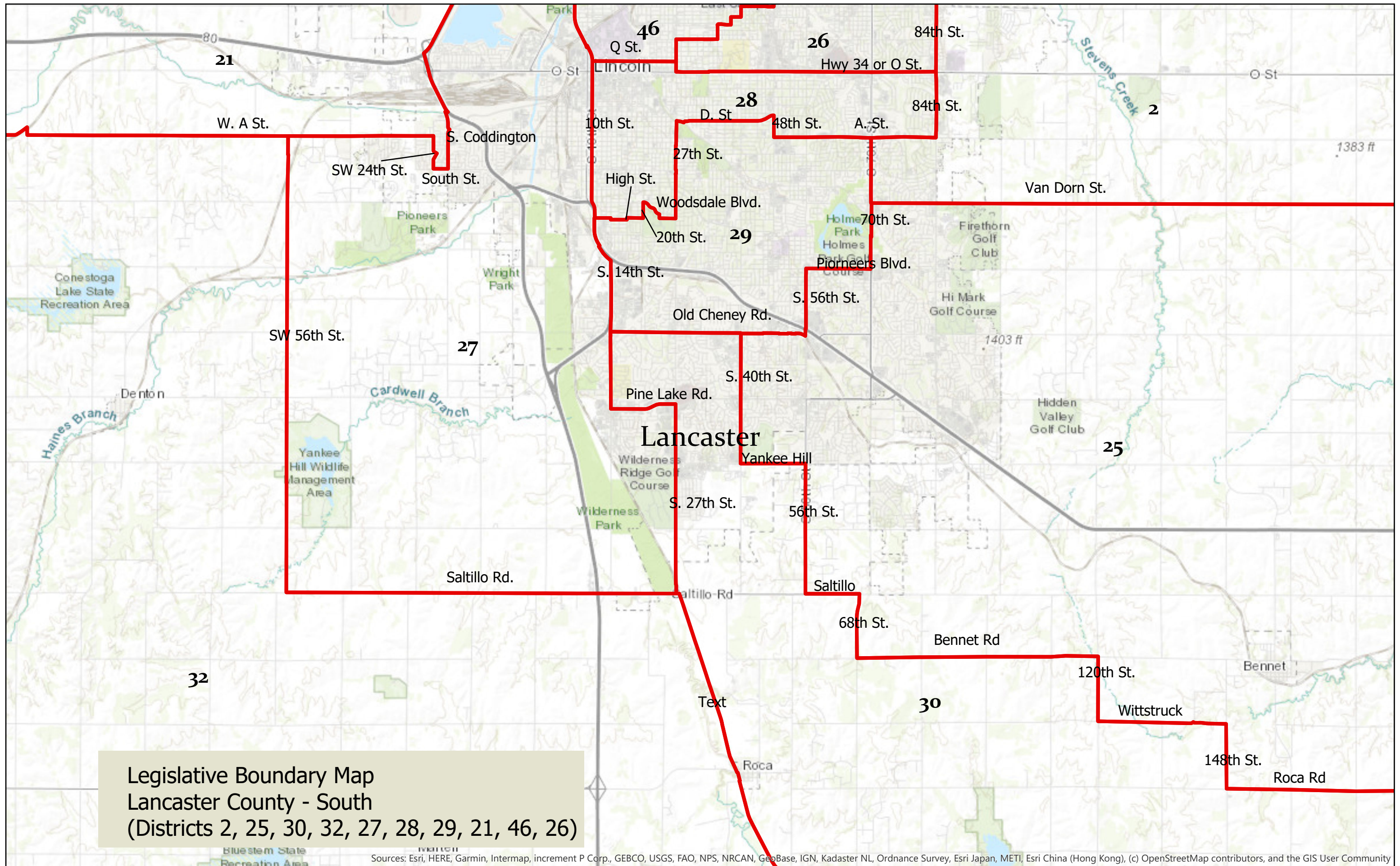
District 2 Statistics

Field	Value
District	2
Population	40708
Deviation	677
% Deviation	1.69%
18+_Pop	30860
% 18+_Pop	75.81%
18+_Wht	28548
% 18+_Wht	92.51%
H18+_Pop	881
% H18+_Pop	2.85%
18+_Blk	250
% 18+_Blk	0.81%
18+_WhtBlk	107
% 18+_WhtBlk	0.35%
18+_Ind	93
% 18+_Ind	0.3%
18+_Asn	402
% 18+_Asn	1.3%
18+_Hwn	9
% 18+_Hwn	0.03%
18+_Oth	328
% 18+_Oth	1.06%

LEG21-39006-2
 U.S. Bureau of the Census (Population Data), 2020

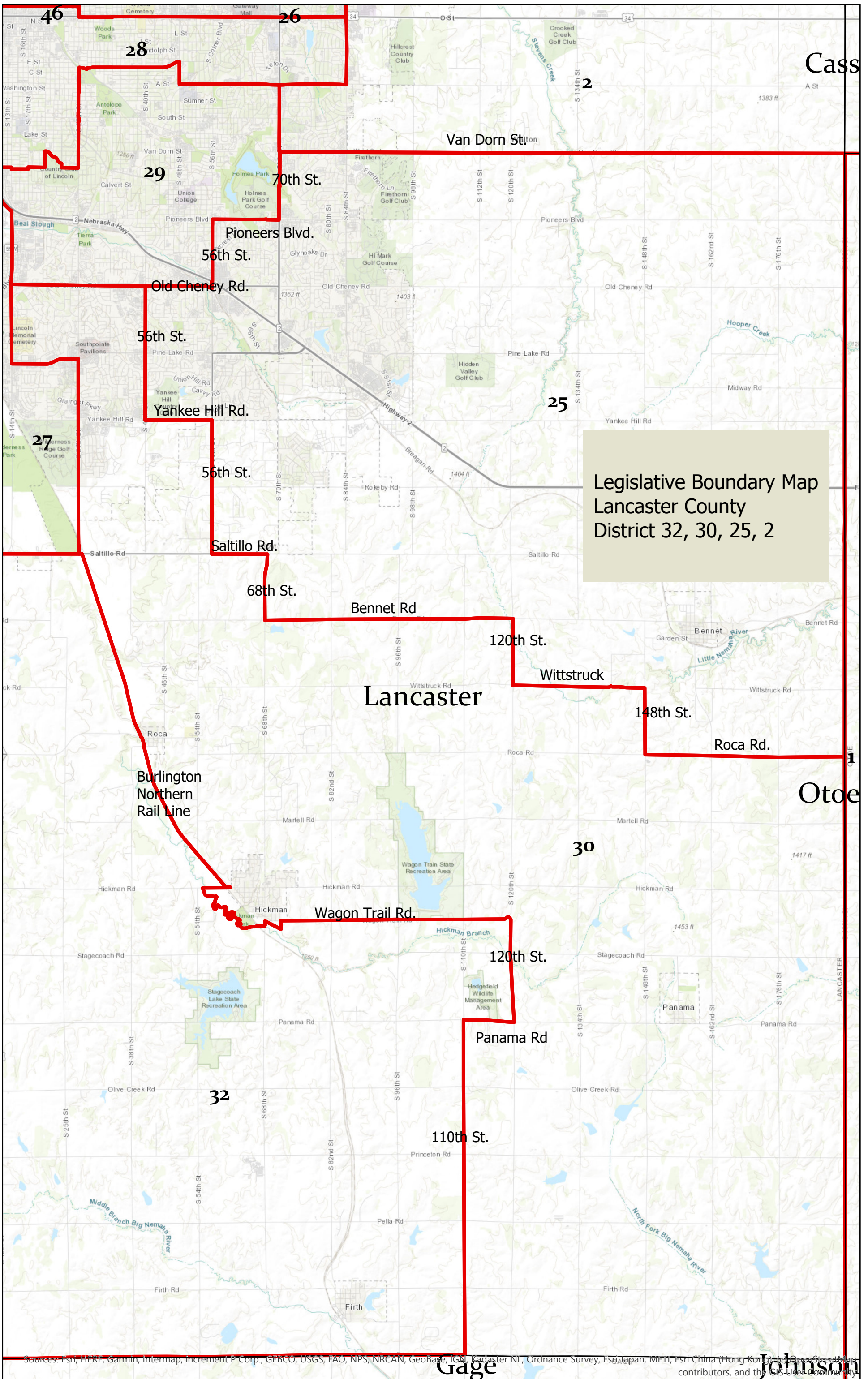


Created by - Legislative Research Office
 Source - U.S. Census Bureau
 Date - September 29 2021



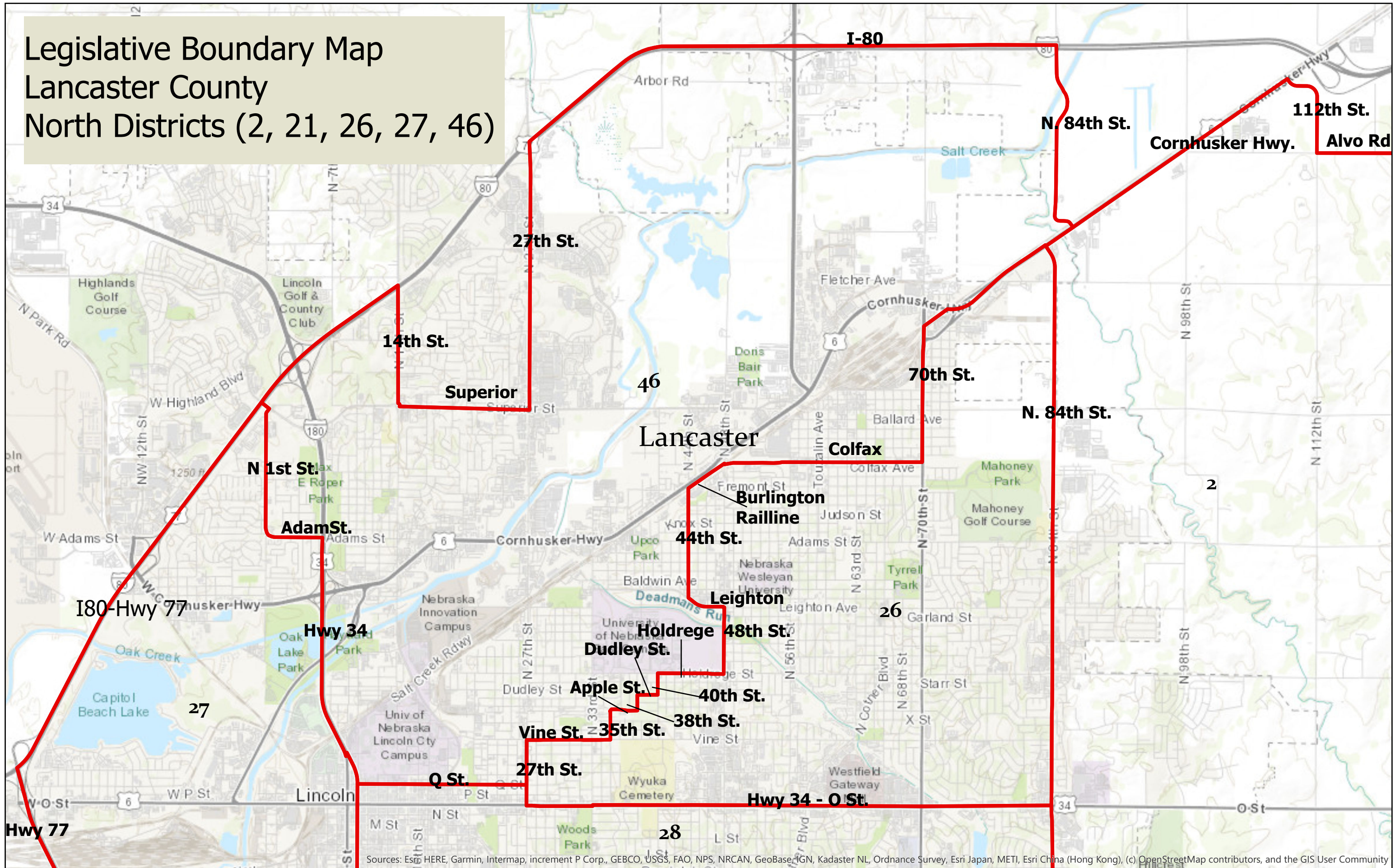
Legislative Boundary Map
 Lancaster County - South
 (Districts 2, 25, 30, 32, 27, 28, 29, 21, 46, 26)

Sources: Esri, HERE, Garmin, Intermap, increment P Corp., GEBCO, USGS, FAO, NPS, NRCAN, GeoBase, IGN, Kadaster NL, Ordnance Survey, Esri Japan, METI, Esri China (Hong Kong), (c) OpenStreetMap contributors, and the GIS User Community



Legislative Boundary Map
 Lancaster County
 District 32, 30, 25, 2

Legislative Boundary Map
Lancaster County
North Districts (2, 21, 26, 27, 46)



Sources: Esri, HERE, Garmin, Intermap, increment P Corp., GEBCO, USGS, FAO, NPS, NRCAN, GeoBase, IGN, Kadaster NL, Ordnance Survey, Esri Japan, METI, Esri China (Hong Kong), (c) OpenStreetMap contributors, and the GIS User Community