


THE NEBRASKA BOARD OF STATE CANVASSERS

OFFICIAL REPORT



GENERAL ELECTION
NOVEMBER 5, 2024

Compiled by

Robert B. Evnen
Nebraska Secretary of State

MEMBERS OF THE BOARD OF STATE CANVASSERS

Jim Pillen
Governor

Robert B. Evnen
Secretary of State

Mike Hilgers
Attorney General

Tom Briese
State Treasurer

Mike Foley
Auditor of Public Accounts

Official Results of Nebraska General Election November 5, 2024

Table of Contents

Reported Problems	5
Voting Statistics	6
Number of Registered Voters	6
Total Voting by Method	8
Federal Offices	10
President and Vice President of the United States	11
President and Vice President of the United States by Congressional District.....	13
Member of the United States Senate – Six Year Term	16
Member of the United States Senate – Two Year Term	17
Member of the U.S. House of Representatives	18
State Offices	20
Public Service Commissioner	20
Member of the Legislature.....	21
Member of the State Board of Education.....	24
Member of the Board of Regents of the University of Nebraska	25
Judicial Retention	26
Judge of the Supreme Court.....	26
Judge of the Nebraska Workers' Compensation Court.....	27
Judge of the District Court.....	28
Judge of the Separate Juvenile Court.....	29
Judge of the County Court.....	30
Community Colleges	32
Member of the Board of Governors Central Community College	32
Member of the Board of Governors Metropolitan Community College	33
Member of the Board of Governors Mid-Plains Community College	34
Member of the Board of Governors Northeast Community College	35
Member of the Board of Governors Southeast Community College	36
Member of the Board of Governors Western Community College.....	37
Member of the Douglas-Sarpy Learning Community Coordinating Council	38
Natural Resources Districts	39
Director Central Platte Natural Resources District	39
Director Lewis and Clark Natural Resources District.....	40
Director Little Blue Natural Resources District.....	40
Director Lower Big Blue Natural Resources District	41
Director Lower Elkhorn Natural Resources District.....	42
Director Lower Loup Natural Resources District	43
Director Lower Niobrara Natural Resources District.....	43
Director Lower Platte North Natural Resources District	44
Director Lower Platte South Natural Resources District	45
Director Lower Republican Natural Resources District.....	46
Director Middle Niobrara Natural Resources District	47
Director Middle Republican Natural Resources District.....	47
Director Nemaha Natural Resources District.....	48
Director North Platte Natural Resources District.....	49
Director Papio-Missouri River Natural Resources District.....	49
Director South Platte Natural Resources District.....	50
Director Tri-Basin Natural Resources District.....	50
Director Twin Platte Natural Resources District.....	51
Director Upper Big Blue Natural Resources District.....	51
Director Upper Elkhorn Natural Resources District	52
Director Upper Loup Natural Resources District.....	52
Director Upper Niobrara White Natural Resources District	53
Director Upper Republican Natural Resources District	53
Metropolitan Utilities District of Omaha	54
Public Power Districts (grossing over \$40 million)	55
Director Dawson Public Power District.....	55
Director Loup River Public Power District.....	55
Director Nebraska Public Power District.....	56
Director Norris Public Power District.....	56
Director Omaha Public Power District	57
Director Southern Public Power District.....	57

Public Power Districts (grossing under \$40 million)	58
Director Burt County Public Power District	58
Director Butler Public Power District	58
Director Cedar-Knox Public Power District	58
Director Central Nebraska Public Power and Irrigation District.....	59
Director Chimney Rock Public Power District.....	59
Director Cornhusker Public Power District	59
Director Cuming County Public Power District	59
Director Custer Public Power District	60
Director Elkhorn Rural Public Power District	60
Director Howard Greeley Rural Public Power District.....	60
Director Imperial Public Power District	61
Director KBR Rural Public Power District.....	61
Director Loup Valleys Rural Public Power District.....	61
Director McCook Public Power District	61
Director Middle Loup Public Power and Irrigation District	62
Director North Central Public Power District	62
Director North Loup River Public Power and Irrigation District.....	62
Director Northeast Nebraska Public Power District.....	63
Director Northwest Rural Public Power District.....	63
Director Perennial Public Power District	63
Director Polk County Rural Public Power District	64
Director Roosevelt Public Power District	64
Director South Central Public Power District	64
Director Southwest Public Power District	64
Director Stanton County Public Power District.....	65
Director Twin Valleys Public Power District	65
Director Wheat Belt Public Power District.....	65
Reclamation Districts	66
Loup Basin Reclamation District.....	66
Twin Loups Reclamation District.....	66
Educational Service Units	67
Educational Service Unit No. 1	67
Educational Service Unit No. 2	67
Educational Service Unit No. 3	68
Educational Service Unit No. 4	68
Educational Service Unit No. 5	68
Educational Service Unit No. 6	68
Educational Service Unit No. 7	69
Educational Service Unit No. 8	69
Educational Service Unit No. 9	70
Educational Service Unit No. 10	70
Educational Service Unit No. 11	71
Educational Service Unit No. 13	71
Educational Service Unit No. 15	72
Educational Service Unit No. 16	72
Educational Service Unit No. 17	73
Initiative Measure 434	74
Referendum Measure 435	75
Initiative Measure 436	76
Initiative Measure 437	77
Initiative Measure 438	78
Initiative Measure 439	79
Historical Tabulation of Votes Cast in General Elections	80

Reported Problems

Dawson County

Dawson Public Power District – Dawson Subdivision is a “Vote for up to TWO” but it was erroneously listed as “Vote for ONE” on the ballot. This error was identified by Dawson County Clerk on October 7. At the time the error was identified, 240 ballots were already sent out to voters. The county clerk ordered corrected ballots on October 8 and mailed out corrected ballots on October 11 along with a letter of explanation to impacted voters to reduce the scope of the error. Of the 240 voters issued a corrected ballot, 239 returned or recast their ballot: 152 voters returned a corrected ballot, 26 indicated they only wanted to vote for one candidate and didn’t want to vote a corrected ballot, and 61 voters returned only the incorrect ballot without giving any indication that they didn’t want to vote the corrected ballot sent to them. One voter never returned either ballot.

The difference in votes between second and third place was 20. Despite the outreach done by the clerk to reduce the scope of the error and corrected ballots being sent to all impacted voters, the 61 voters who only returned the incorrect ballot could have impacted the outcome of the election.

Gage County

After Election Day, it was discovered that Lower Big Blue NRD – Subdistrict 1 was left off the ballot in 32 out of 41 ballot styles. There were 2,396 voters who did not get to vote on this contest. There was only one candidate on the ballot and no write-in candidates. As a result, this error did not impact the outcome of the election.

Johnson County

On Election Day, it was discovered State Board of Education – District 2 was left off the ballot in one ballot style within one precinct. There were 54 voters who did not get to vote on this contest. The difference in votes between first and second place was 5,534. This error did not impact the outcome of the election.

Voting Statistics

Number of Registered Voters

County	Precincts	Republican	Democratic	Libertarian	Legal Marijuana NOW	No Labels Nebraska	Nonpartisan	Total
Statewide Total	1,326	623,234	337,142	17,917	8,731	1,581	274,882	1,263,487
Adams	22	11,645	3,782	239	113	6	3,718	19,503
Antelope	8	3,318	501	24	15	5	533	4,396
Arthur	1	298	22	0	0	0	20	340
Banner	1	428	29	7	0	0	60	524
Blaine	1	296	24	4	0	0	30	354
Boone	9	2,673	544	26	9	0	409	3,661
Box Butte	8	4,420	1,043	81	39	2	1,326	6,911
Boyd	3	1,015	128	5	1	0	141	1,290
Brown	3	1,711	142	10	11	0	193	2,067
Buffalo	28	19,377	5,476	522	167	26	5,835	31,403
Burt	11	2,886	1,026	57	23	5	886	4,883
Butler	11	3,801	983	39	19	1	894	5,737
Cass	30	10,688	3,846	356	106	14	4,651	19,661
Cedar	13	4,069	889	43	13	2	769	5,785
Chase	5	1,877	221	21	8	0	279	2,406
Cherry	10	2,966	311	27	14	3	369	3,690
Cheyenne	9	4,255	759	93	34	8	1,198	6,347
Clay	11	2,969	571	43	12	1	571	4,167
Colfax	5	2,801	1,475	55	21	2	750	5,104
Cuming	6	3,953	868	46	15	13	946	5,841
Custer	18	5,835	815	74	21	4	1,053	7,802
Dakota	12	4,007	3,680	142	56	15	2,647	10,547
Dawes	11	3,182	841	79	23	4	956	5,085
Dawson	20	7,717	2,927	138	51	13	2,246	13,092
Deuel	3	1,029	129	12	3	1	237	1,411
Dixon	10	2,381	637	36	13	0	554	3,621
Dodge	32	12,004	5,120	336	165	18	4,905	22,548
Douglas	233	130,822	135,099	5,614	3,697	754	92,531	368,517
Dundy	4	966	89	15	4	0	154	1,228
Fillmore	7	2,680	632	47	14	1	607	3,981
Franklin	4	1,540	235	22	3	5	302	2,107
Frontier	5	1,443	169	10	8	0	224	1,854
Furnas	8	2,387	398	42	11	2	502	3,342
Gage	10	8,322	2,970	176	109	14	3,041	14,632
Garden	4	1,031	124	13	3	0	170	1,341
Garfield	2	1,104	101	7	2	0	92	1,306
Gosper	3	1,092	136	9	2	4	189	1,432
Grant	1	401	20	1	1	0	27	450
Greeley	4	1,076	340	10	2	1	143	1,572
Hall	24	17,894	7,628	438	200	41	7,315	33,516
Hamilton	11	4,968	880	71	29	3	1,026	6,977
Harlan	2	1,701	309	14	6	1	331	2,362
Hayes	3	534	27	7	1	0	59	628
Hitchcock	4	1,399	182	23	2	0	269	1,875
Holt	13	5,520	749	46	20	2	727	7,064
Hooker	1	428	49	4	0	0	50	531

County	Precincts	Republican	Democratic	Libertarian	Legal Marijuana NOW	No Labels Nebraska	Nonpartisan	Total
Howard	8	3,141	801	64	10	8	638	4,662
Jefferson	10	3,007	879	51	41	5	823	4,806
Johnson	6	1,715	594	39	7	3	485	2,843
Kearney	9	3,247	644	69	12	2	633	4,607
Keith	9	3,920	683	59	21	4	1,050	5,737
Keya Paha	3	558	40	3	0	0	33	634
Kimball	5	1,855	308	35	7	1	400	2,606
Knox	7	3,698	975	41	19	1	791	5,525
Lancaster	198	82,891	69,582	3,293	1,545	199	48,896	206,406
Lincoln	24	14,762	4,081	341	148	18	4,369	23,719
Logan	1	446	39	5	0	0	64	554
Loup	1	427	59	2	0	0	30	518
Madison	19	14,077	3,824	272	140	12	4,158	22,483
McPherson	1	300	22	5	0	0	17	344
Merrick	15	3,854	659	39	20	5	712	5,289
Morrill	9	2,165	343	33	10	1	415	2,967
Nance	5	1,604	468	26	7	1	298	2,404
Nemaha	9	2,661	827	62	17	1	901	4,469
Nuckolls	4	2,146	492	24	17	0	450	3,129
Otoe	10	6,209	2,147	141	44	9	2,293	10,843
Pawnee	5	1,196	318	17	12	0	253	1,796
Perkins	2	1,396	197	13	4	2	235	1,847
Phelps	12	4,636	710	72	23	5	803	6,249
Pierce	5	3,719	469	39	16	3	696	4,942
Platte	27	13,619	3,569	221	101	15	3,291	20,816
Polk	8	2,574	509	39	7	1	511	3,641
Red Willow	13	4,977	826	81	33	1	1,165	7,083
Richardson	15	3,228	1,083	36	31	5	851	5,234
Rock	1	934	69	6	1	1	61	1,072
Saline	9	3,918	2,350	109	38	12	1,524	7,951
Sarpy	81	57,763	33,720	2,318	854	205	35,228	130,088
Saunders	19	10,571	2,883	204	72	10	2,951	16,691
Scotts Bluff	29	13,134	4,508	323	139	25	4,899	23,028
Seward	16	7,138	2,054	148	41	9	2,193	11,583
Sheridan	8	2,524	368	27	10	3	456	3,388
Sherman	6	1,363	486	15	7	1	219	2,091
Sioux	2	681	69	6	1	0	92	849
Stanton	10	2,742	462	35	15	1	489	3,744
Thayer	4	2,484	557	28	9	3	514	3,595
Thomas	1	396	38	0	4	0	54	492
Thurston	6	1,317	1,784	28	35	7	629	3,800
Valley	7	2,196	415	18	10	1	337	2,977
Washington	15	9,267	2,705	219	80	15	3,254	15,540
Wayne	10	3,427	850	86	11	3	857	5,234
Webster	5	1,622	313	30	1	4	338	2,308
Wheeler	1	467	69	7	0	0	44	587
York	12	6,353	1,368	104	45	8	1,547	9,425

Total Voting by Method

County	Polling Place	Early Voting	All Mail Precincts	Provisional Ballot	Military & Overseas	New/Former Resident	Total Voting
Statewide Total	564,660	341,054	46,417	10,620	2,395	90	965,236
Adams	9,629	4,874	0	103	12	24	14,642
Antelope	2,786	692	0	15	3	0	3,496
Arthur	183	104	0	0	1	0	288
Banner	268	120	0	1	0	1	390
Blaine	186	108	0	0	0	0	294
Boone	0	0	3,089	4	2	1	3,096
Box Butte	3,101	1,835	0	57	3	1	4,997
Boyd	886	209	0	0	0	0	1,095
Brown	1,293	358	0	8	1	0	1,660
Buffalo	16,870	7,052	0	240	57	0	24,219
Burt	2,975	732	0	15	7	0	3,729
Butler	3,780	871	0	21	5	0	4,677
Cass	11,108	4,790	0	87	41	16	16,042
Cedar	0	0	5,018	8	0	0	5,026
Chase	1,473	392	0	15	4	1	1,885
Cherry	0	0	3,103	10	5	0	3,118
Cheyenne	3,056	1,497	0	48	7	0	4,608
Clay	0	0	3,364	8	7	0	3,379
Colfax	2,848	752	0	5	3	0	3,608
Cuming	2,909	1,136	455	42	6	0	4,548
Custer	4,681	1,264	0	47	6	0	5,998
Dakota	4,645	1,578	0	76	6	0	6,305
Dawes	0	23	3,899	36	7	0	3,965
Dawson	6,947	1,782	0	16	9	0	8,754
Deuel	783	236	0	4	1	0	1,024
Dixon	0	0	2,946	0	8	0	2,954
Dodge	11,571	5,090	0	100	24	0	16,785
Douglas	140,298	132,596	0	4,188	837	1	277,920
Dundy	722	213	0	1	1	0	937
Fillmore	2,300	754	0	28	0	0	3,082
Franklin	1,214	406	0	5	4	0	1,629
Frontier	1,136	278	0	7	1	0	1,422
Furnas	2,105	330	0	10	3	0	2,448
Gage	5,858	5,230	0	48	16	0	11,152
Garden	0	0	1,134	2	0	0	1,136
Garfield	790	226	0	3	5	0	1,024
Gosper	748	394	0	3	1	0	1,146
Grant	267	100	0	0	1	2	370
Greeley	1,062	195	0	0	1	0	1,258
Hall	15,466	7,619	0	230	39	5	23,359
Hamilton	2,242	1,107	2,292	22	5	0	5,668
Harlan	481	223	1,131	1	4	1	1,841
Hayes	338	157	0	1	2	0	498
Hitchcock	1,091	363	0	5	1	2	1,462
Holt	4,076	1,403	0	37	6	0	5,522
Hooker	336	97	0	0	0	0	433
Howard	2,635	970	0	2	1	0	3,608
Jefferson	2,937	744	0	23	14	0	3,718
Johnson	1,786	410	0	2	3	0	2,201
Kearney	2,900	762	0	11	1	0	3,674
Keith	3,035	1,190	0	37	9	0	4,271
Keya Paha	357	187	0	3	1	0	548

County	Polling Place	Early Voting	All Mail Precincts	Provisional Ballot	Military & Overseas	New/Former Resident	Total Voting
Kimball	1,180	543	0	15	3	0	1,741
Knox	0	0	4,520	5	4	0	4,529
Lancaster	95,469	62,069	0	3,068	553	1	161,160
Lincoln	10,468	6,056	0	200	31	7	16,762
Logan	356	88	0	1	0	0	445
Loup	317	120	0	0	0	0	437
Madison	11,439	4,376	0	147	31	0	15,993
McPherson	203	85	0	0	0	0	288
Merrick	0	0	4,423	15	1	2	4,441
Morrill	0	0	2,464	0	2	0	2,466
Nance	1,203	454	206	7	1	0	1,871
Nemaha	2,485	958	0	29	7	1	3,480
Nuckolls	1,842	444	0	4	1	1	2,292
Otoe	6,097	2,201	0	34	17	0	8,349
Pawnee	1,107	295	0	0	0	0	1,402
Perkins	792	652	0	1	3	0	1,448
Phelps	2,778	1,114	1,143	15	4	1	5,055
Pierce	3,151	805	0	3	5	0	3,964
Platte	10,812	5,052	0	91	37	1	15,993
Polk	2,175	686	0	12	6	0	2,879
Red Willow	3,640	1,716	0	49	9	3	5,417
Richardson	2,454	876	640	28	7	1	4,006
Rock	628	218	0	0	0	0	846
Saline	4,685	1,072	0	25	9	0	5,791
Sarpy	62,478	38,868	0	769	317	6	102,438
Saunders	10,253	3,464	0	52	28	1	13,798
Scotts Bluff	9,855	5,315	0	176	26	2	15,374
Seward	7,375	1,935	0	49	19	0	9,378
Sheridan	1,985	524	0	11	3	3	2,526
Sherman	1,343	367	0	7	2	0	1,719
Sioux	567	112	0	2	1	3	685
Stanton	0	0	3,110	3	0	0	3,113
Thayer	1,120	428	1,348	22	6	0	2,924
Thomas	266	135	0	0	0	0	401
Thurston	1,823	345	0	4	8	0	2,180
Valley	1,832	491	0	9	2	0	2,334
Washington	8,395	4,302	0	56	42	1	12,796
Wayne	1,369	649	2,132	26	7	0	4,183
Webster	1,443	332	0	2	1	0	1,778
Wheeler	348	142	0	1	0	0	491
York	4,769	2,316	0	47	21	1	7,154

Federal Offices

President of the United States

Term Length: Four years.

“Vote For” Number: Vote for ONE.

Electoral College: State parties choose their presidential electors at their respective state convention and certify their slate of presidential electors to the Secretary of State and Governor. Petition candidates and write-in candidates for president include their slate of presidential electors at the time of filing. [§32-620](#), [§32-633](#), [§32-710](#)

The canvass of the votes for President and Vice President of the United States is a canvass and return of the votes cast for the presidential electors of the same party or group of petitioners respectively.

Receipt by the presidential electors of a party or a group of petitioners of the highest number of votes statewide constitutes election of the two at-large presidential electors of that party or group of petitioners.

Receipt by the presidential electors of a party or a group of petitioners of the highest number of votes in a congressional district constitutes election of the congressional district presidential elector of that party or group of petitioners. [§32-1038](#)

The Governor appoints the presidential electors no later than December 11, 2024, and the presidential electors will convene at 2 PM on December 17, 2024. Faithless electors who vote contrary to how they were elected immediately vacate their office and are replaced. [§32-713](#), [§32-714](#)

The votes of the presidential electors are certified in conformity with the Constitution and laws of the United States. Congress will count the electoral votes for each state on January 6, 2025.

Term Start: January 20, 2025.

Statutory Reference: [U.S. Const. II-1](#), [U.S. Const. amend. XX](#), [3 USC](#)

Member of the United States Senate

Term Length: Six years, unless otherwise stated. [§32-565](#)

“Vote For” Number: Vote for ONE.

Elected per Office: Top vote-getter.

Term Start: January 3, 2025.

Statutory Reference: [U.S. Const. I-3](#), [US Const. amend. XVII](#), [U.S. Const. amend. XX](#), [§32-502](#)

Member of the U.S. House of Representatives

Term Length: Two years, unless otherwise stated. [§32-564](#)

“Vote For” Number: Vote for ONE.

Elected per Office: Top vote-getter.

Term Start: January 3, 2025.

Statutory Reference: [US Constitution I-2](#), [U.S. Const. amend. XX](#), [§32-503](#)

President and Vice President of the United States

County	Donald J. Trump ✓ & JD Vance ✓ (Republican)	Kamala D. Harris & Tim Walz (Democratic)	Chase Oliver & Mike ter Maat (Libertarian)	Cornel West & Melina Abdullah (Legal Marijuana NOW)	Jill Stein & Samson Kpadenou (BY PETITION)	Write-In Scatterings
Total	564,816	369,995	6,399	3,062	2,887	5,023
Adams	10,077	4,100	89	54	44	48
Antelope	3,032	396	11	6	2	11
Arthur	264	17	1	0	0	1
Banner	348	34	2	2	0	4
Blaine	250	37	3	0	1	1
Boone	2,499	496	21	9	6	9
Box Butte	3,827	1,043	27	16	18	6
Boyd	938	132	5	0	0	1
Brown	1,428	201	6	5	2	6
Buffalo	17,064	6,386	169	62	78	118
Burt	2,632	983	19	13	9	9
Butler	3,642	906	25	10	4	20
Cass	10,685	4,824	135	66	45	75
Cedar	4,141	702	44	13	12	26
Chase	1,648	204	10	1	3	2
Cherry	2,687	349	22	5	6	9
Cheyenne	3,692	787	27	12	12	22
Clay	2,677	577	28	14	14	9
Colfax	2,636	845	20	8	7	3
Cuming	3,536	867	25	9	8	12
Custer	5,042	786	33	10	15	23
Dakota	3,934	2,109	37	18	22	18
Dawes	2,812	992	41	13	10	21
Dawson	6,312	2,101	40	16	22	31
Deuel	843	151	14	1	3	2
Dixon	2,271	573	37	8	6	9
Dodge	10,795	5,434	112	53	49	65
Douglas	120,919	148,733	1,705	1,039	1,007	1,742
Dundy	829	96	1	3	0	2
Fillmore	2,315	662	22	6	8	11
Franklin	1,351	236	9	1	3	5
Frontier	1,213	185	7	4	1	3
Furnas	2,043	358	8	1	3	6
Gage	7,523	3,242	76	48	27	49
Garden	949	162	5	0	1	3
Garfield	893	116	5	1	0	2
Gosper	907	203	4	2	2	5
Grant	351	15	0	0	0	0
Greeley	1,030	192	4	2	7	0
Hall	15,566	6,956	143	80	59	97
Hamilton	4,416	1,067	40	11	13	26
Harlan	1,506	280	6	5	5	3
Hayes	472	19	1	0	2	0
Hitchcock	1,269	152	5	6	1	6
Holt	4,708	681	36	7	10	16
Hooker	369	55	3	0	0	0
Howard	2,868	642	23	11	6	16
Jefferson	2,614	968	21	15	13	8
Johnson	1,496	625	13	9	9	11
Kearney	2,828	736	23	9	8	11

County	Donald J. Trump ✓ & JD Vance ✓ (Republican)	Kamala D. Harris & Tim Walz (Democratic)	Chase Oliver & Mike ter Maat (Libertarian)	Cornel West & Melina Abdullah (Legal Marijuana NOW)	Jill Stein & Samson Kpadenou (BY PETITION)	Write-In Scatterings
Keith	3,416	731	27	11	14	10
Keya Paha	500	44	0	0	0	1
Kimball	1,424	272	17	3	4	2
Knox	3,593	786	35	14	8	12
Lancaster	74,215	81,012	1,248	573	585	1,101
Lincoln	12,674	3,586	94	63	47	66
Logan	409	25	5	0	1	2
Loup	354	73	0	1	0	0
Madison	12,145	3,360	114	43	28	57
McPherson	267	12	4	0	0	1
Merrick	3,551	730	30	18	13	26
Morrill	2,026	366	23	6	5	4
Nance	1,462	352	13	2	8	7
Nemaha	2,443	915	37	11	12	21
Nuckolls	1,836	399	20	3	0	4
Otoe	5,651	2,463	44	21	19	29
Pawnee	1,085	284	6	3	1	6
Perkins	1,224	187	9	2	4	6
Phelps	4,158	758	28	14	7	21
Pierce	3,420	446	17	3	11	13
Platte	12,326	3,191	79	33	29	78
Polk	2,296	501	13	6	3	10
Red Willow	4,457	815	33	12	6	16
Richardson	2,962	934	20	15	11	20
Rock	745	85	2	1	1	1
Saline	3,734	1,855	43	15	8	16
Sarpy	55,567	43,825	755	292	296	564
Saunders	9,854	3,558	97	28	28	57
Scotts Bluff	11,033	3,856	72	46	33	55
Seward	6,667	2,388	85	21	23	56
Sheridan	2,102	362	11	5	4	13
Sherman	1,344	328	8	5	2	5
Sioux	597	77	4	0	0	2
Stanton	2,536	492	17	8	11	12
Thayer	2,278	544	17	7	6	11
Thomas	348	44	1	0	0	0
Thurston	1,125	978	8	8	4	0
Valley	1,872	403	12	6	6	2
Washington	8,855	3,538	91	34	27	62
Wayne	3,011	1,006	30	15	11	33
Webster	1,449	296	9	5	4	2
Wheeler	424	57	3	1	1	0
York	5,234	1,648	55	24	23	36

President and Vice President of the United States
Results by Congressional District

Congressional District 1

County	Donald J. Trump ✓ & JD Vance ✓ (Republican)	Kamala D. Harris & Tim Walz (Democratic)	Chase Oliver & Mike ter Maat (Libertarian)	Cornel West & Melina Abdullah (Legal Marijuana NOW)	Jill Stein & Samson Kpadenou (BY PETITION)	Write-In Scatterings
Total	177,666	136,153	2,420	1,054	1,011	1,890
Butler	3,642	906	25	10	4	20
Cass	10,685	4,824	135	66	45	75
Colfax	2,636	845	20	8	7	3
Cuming	3,536	867	25	9	8	12
Dodge	10,795	5,434	112	53	49	65
Lancaster	74,215	81,012	1,248	573	585	1,101
Madison	12,145	3,360	114	43	28	57
Platte	12,326	3,191	79	33	29	78
Polk (3 precincts)	1,048	259	4	4	1	4
Sarpy (57 precincts)	37,435	32,575	556	226	221	407
Seward	6,667	2,388	85	21	23	56
Stanton	2,536	492	17	8	11	12

Congressional District 2

County	Donald J. Trump & JD Vance (Republican)	Kamala D. Harris ✓ & Tim Walz ✓ (Democratic)	Chase Oliver & Mike ter Maat (Libertarian)	Cornel West & Melina Abdullah (Legal Marijuana NOW)	Jill Stein & Samson Kpadenou (BY PETITION)	Write-In Scatterings
Total	148,905	163,541	2,001	1,133	1,110	1,956
Douglas	120,919	148,733	1,705	1,039	1,007	1,742
Sarpy (24 precincts)	18,132	11,250	199	66	75	157
Saunders	9,854	3,558	97	28	28	57

Congressional District 3 (President and Vice President of the United States)

County	Donald J. Trump & JD Vance (Republican) ✓	Kamala D. Harris & Tim Walz (Democratic)	Chase Oliver & Mike ter Maat (Libertarian)	Cornel West & Melina Abdullah (Legal Marijuana NOW)	Jill Stein & Samson Kpadenou (BY PETITION)	Write-In Scatterings
Total	238,245	70,301	1,978	875	766	1,177
Adams	10,077	4,100	89	54	44	48
Antelope	3,032	396	11	6	2	11
Arthur	264	17	1	0	0	1
Banner	348	34	2	2	0	4
Blaine	250	37	3	0	1	1
Boone	2,499	496	21	9	6	9
Box Butte	3,827	1,043	27	16	18	6
Boyd	938	132	5	0	0	1
Brown	1,428	201	6	5	2	6
Buffalo	17,064	6,386	169	62	78	118
Burt	2,632	983	19	13	9	9
Cedar	4,141	702	44	13	12	26
Chase	1,648	204	10	1	3	2
Cherry	2,687	349	22	5	6	9
Cheyenne	3,692	787	27	12	12	22
Clay	2,677	577	28	14	14	9
Custer	5,042	786	33	10	15	23
Dakota	3,934	2,109	37	18	22	18
Dawes	2,812	992	41	13	10	21
Dawson	6,312	2,101	40	16	22	31
Deuel	843	151	14	1	3	2
Dixon	2,271	573	37	8	6	9
Dundy	829	96	1	3	0	2
Fillmore	2,315	662	22	6	8	11
Franklin	1,351	236	9	1	3	5
Frontier	1,213	185	7	4	1	3
Furnas	2,043	358	8	1	3	6
Gage	7,523	3,242	76	48	27	49
Garden	949	162	5	0	1	3
Garfield	893	116	5	1	0	2
Gosper	907	203	4	2	2	5
Grant	351	15	0	0	0	0
Greeley	1,030	192	4	2	7	0
Hall	15,566	6,956	143	80	59	97
Hamilton	4,416	1,067	40	11	13	26
Harlan	1,506	280	6	5	5	3
Hayes	472	19	1	0	2	0
Hitchcock	1,269	152	5	6	1	6
Holt	4,708	681	36	7	10	16
Hooker	369	55	3	0	0	0
Howard	2,868	642	23	11	6	16
Jefferson	2,614	968	21	15	13	8
Johnson	1,496	625	13	9	9	11
Kearney	2,828	736	23	9	8	11
Keith	3,416	731	27	11	14	10
Keya Paha	500	44	0	0	0	1
Kimball	1,424	272	17	3	4	2
Knox	3,593	786	35	14	8	12
Lincoln	12,674	3,586	94	63	47	66
Logan	409	25	5	0	1	2

County	Donald J. Trump ✓ & JD Vance ✓ (Republican)	Kamala D. Harris & Tim Walz (Democratic)	Chase Oliver & Mike ter Maat (Libertarian)	Cornel West & Melina Abdullah (Legal Marijuana NOW)	Jill Stein & Samson Kpadenou (BY PETITION)	Write-In Scatterings
Loup	354	73	0	1	0	0
McPherson	267	12	4	0	0	1
Merrick	3,551	730	30	18	13	26
Morrill	2,026	366	23	6	5	4
Nance	1,462	352	13	2	8	7
Nemaha	2,443	915	37	11	12	21
Nuckolls	1,836	399	20	3	0	4
Otoe	5,651	2,463	44	21	19	29
Pawnee	1,085	284	6	3	1	6
Perkins	1,224	187	9	2	4	6
Phelps	4,158	758	28	14	7	21
Pierce	3,420	446	17	3	11	13
Polk (5 precincts)	1,248	242	9	2	2	6
Red Willow	4,457	815	33	12	6	16
Richardson	2,962	934	20	15	11	20
Rock	745	85	2	1	1	1
Saline	3,734	1,855	43	15	8	16
Scotts Bluff	11,033	3,856	72	46	33	55
Sheridan	2,102	362	11	5	4	13
Sherman	1,344	328	8	5	2	5
Sioux	597	77	4	0	0	2
Thayer	2,278	544	17	7	6	11
Thomas	348	44	1	0	0	0
Thurston	1,125	978	8	8	4	0
Valley	1,872	403	12	6	6	2
Washington	8,855	3,538	91	34	27	62
Wayne	3,011	1,006	30	15	11	33
Webster	1,449	296	9	5	4	2
Wheeler	424	57	3	1	1	0
York	5,234	1,648	55	24	23	36

Member of the United States Senate – Six Year Term

County	Deb Fischer ✓ (Republican)	Dan Osborn (By Petition)	Write-In Scatterings
Total	499,124	436,493	2,719
Adams	8,869	5,336	42
Antelope	2,580	829	1
Arthur	234	46	0
Banner	310	74	0
Blaine	227	64	1
Boone	2,274	727	4
Box Butte	3,198	1,642	21
Boyd	948	113	0
Brown	1,243	382	4
Buffalo	15,147	8,423	61
Burt	2,185	1,410	4
Butler	3,222	1,297	18
Cass	9,051	6,457	30
Cedar	3,693	1,179	10
Chase	1,485	364	0
Cherry	2,336	641	14
Cheyenne	3,176	1,280	11
Clay	2,397	870	8
Colfax	2,296	1,161	11
Cuming	3,145	1,258	7
Custer	4,409	1,447	9
Dakota	3,082	2,872	23
Dawes	2,501	1,333	4
Dawson	5,556	2,859	19
Deuel	724	276	2
Dixon	1,973	872	4
Dodge	9,108	7,137	49
Douglas	111,211	157,317	1,082
Dundy	722	192	0
Fillmore	2,017	985	2
Franklin	1,204	381	5
Frontier	1,055	336	3
Furnas	1,784	619	5
Gage	6,262	4,601	30
Garden	831	273	3
Garfield	791	204	4
Gosper	854	270	1
Grant	322	37	1
Greeley	909	310	3
Hall	13,335	9,225	61
Hamilton	4,004	1,505	13
Harlan	1,368	420	6
Hayes	434	57	0
Hitchcock	1,069	351	2
Holt	4,074	1,306	17
Hooker	323	99	1

County	Deb Fischer ✓ (Republican)	Dan Osborn (By Petition)	Write-In Scatterings
Howard	2,489	1,016	7
Jefferson	2,252	1,365	2
Johnson	1,219	912	4
Kearney	2,595	1,004	14
Keith	2,963	1,185	7
Keya Paha	450	85	5
Kimball	1,206	476	5
Knox	3,225	1,160	8
Lancaster	65,295	91,356	417
Lincoln	10,646	5,658	53
Logan	357	82	2
Loup	339	92	0
Madison	10,523	4,997	20
McPherson	237	42	0
Merrick	3,226	1,090	20
Morrill	1,730	640	5
Nance	1,244	575	1
Nemaha	2,014	1,361	7
Nuckolls	1,566	651	8
Otoe	4,720	3,398	13
Pawnee	896	472	1
Perkins	1,088	338	1
Phelps	3,787	1,152	21
Pierce	2,917	953	12
Platte	10,994	4,601	30
Polk	2,048	779	6
Red Willow	4,537	727	6
Richardson	2,336	1,516	13
Rock	669	156	0
Saline	3,020	2,593	16
Sarpy	49,448	49,817	241
Saunders	8,499	4,941	24
Scotts Bluff	9,407	5,528	41
Seward	5,855	3,310	21
Sheridan	1,889	567	6
Sherman	1,134	526	7
Sioux	531	141	0
Stanton	2,235	789	3
Thayer	2,013	839	6
Thomas	300	81	4
Thurston	951	1,092	0
Valley	1,657	620	6
Washington	7,815	4,621	27
Wayne	2,588	1,469	10
Webster	1,284	448	6
Wheeler	378	96	0
York	4,614	2,339	17

Member of the United States Senate – Two Year Term

County	Pete Ricketts ✓ (Republican)	Preston Love Jr. (Democratic)
Total	585,103	349,902
Adams	10,438	3,715
Antelope	3,066	342
Arthur	267	18
Banner	357	25
Blaine	261	29
Boone	2,569	423
Box Butte	3,876	985
Boyd	849	207
Brown	1,457	170
Buffalo	17,707	5,791
Burt	2,696	888
Butler	3,758	749
Cass	10,808	4,606
Cedar	4,263	614
Chase	1,669	165
Cherry	2,671	306
Cheyenne	3,689	733
Clay	2,767	506
Colfax	2,713	772
Cuming	3,720	664
Custer	5,206	632
Dakota	4,067	1,981
Dawes	2,922	884
Dawson	6,579	1,887
Deuel	851	143
Dixon	2,314	520
Dodge	11,195	4,991
Douglas	127,726	142,256
Dundy	834	79
Fillmore	2,435	557
Franklin	1,395	195
Frontier	1,231	158
Furnas	2,096	308
Gage	7,795	3,015
Garden	972	131
Garfield	902	85
Gosper	971	157
Grant	345	13
Greeley	1,049	158
Hall	16,100	6,273
Hamilton	4,585	927
Harlan	1,558	233
Hayes	472	21
Hitchcock	1,271	150
Holt	4,818	589
Hooker	370	50

County	Pete Ricketts ✓ (Republican)	Preston Love Jr. (Democratic)
Howard	2,925	590
Jefferson	2,786	813
Johnson	1,556	563
Kearney	2,963	627
Keith	3,486	656
Keya Paha	498	34
Kimball	1,444	242
Knox	3,727	662
Lancaster	77,189	78,598
Lincoln	13,034	3,296
Logan	417	25
Loup	364	64
Madison	12,376	3,054
McPherson	268	11
Merrick	3,645	654
Morrill	2,047	332
Nance	1,473	306
Nemaha	2,490	869
Nuckolls	1,894	328
Otoe	5,717	2,331
Pawnee	1,078	282
Perkins	1,247	158
Phelps	4,283	657
Pierce	3,471	398
Platte	12,709	2,818
Polk	2,360	448
Red Willow	3,919	1,338
Richardson	2,980	847
Rock	746	64
Saline	3,809	1,765
Sarpy	57,907	41,332
Saunders	10,081	3,240
Scotts Bluff	11,302	3,599
Seward	6,981	2,157
Sheridan	2,123	319
Sherman	1,367	286
Sioux	612	60
Stanton	2,599	447
Thayer	2,384	452
Thomas	346	41
Thurston	1,234	825
Valley	1,935	321
Washington	9,145	3,239
Wayne	3,160	894
Webster	1,477	262
Wheeler	419	49
York	5,470	1,448

Member of the U.S. House of Representatives

Congressional District 1 – Two Year Term

County	Mike Flood ✓ (Republican)	Carol Blood (Democratic)
Total	187,559	124,498
Butler	3,737	738
Cass	10,810	4,315
Colfax	2,738	711
Cuming	3,730	637
Dodge	11,287	4,639
Lancaster	79,764	75,123
Madison	12,935	2,689
Platte	12,826	2,600
Polk (3 precincts)	1,099	203
Sarpy (57 precincts)	38,974	30,401
Seward	7,018	2,025
Stanton	2,641	417

Congressional District 2 – Two Year Term

County	Don Bacon ✓ (Republican)	Tony Vargas (Democratic)
Total	160,198	154,369
Douglas	130,679	140,993
Sarpy (24 precincts)	19,361	10,165
Saunders	10,158	3,211

Congressional District 3 – Two Year Term

County	Adrian Smith (Republican)	Daniel Ebers (Democratic)
Total	243,481	59,287
Adams	10,490	3,440
Antelope	3,009	318
Arthur	266	17
Banner	346	34
Blaine	255	29
Boone	2,546	390
Box Butte	3,888	932
Boyd	931	106
Brown	1,447	154
Buffalo	17,979	5,178
Burt	2,572	809
Cedar	4,215	579
Chase	1,657	158
Cherry	2,686	281
Cheyenne	3,698	691
Clay	2,758	480
Custer	5,143	614
Dakota	3,832	2,051
Dawes	2,918	848
Dawson	6,570	1,781
Deuel	865	126
Dixon	2,259	500
Dundy	828	74
Fillmore	2,419	522
Franklin	1,379	199
Frontier	1,226	156
Furnas	2,083	295
Gage	7,788	2,732
Garden	962	119
Garfield	899	82
Gosper	986	135
Grant	341	14
Greeley	1,001	175
Hall	16,127	5,930
Hamilton	4,574	863
Harlan	1,545	227
Hayes	463	18
Hitchcock	1,270	136
Holt	4,748	552
Hooker	370	44

County	Adrian Smith (Republican)	Daniel Ebers (Democratic)
Howard	2,879	577
Jefferson	2,749	799
Johnson	1,532	525
Kearney	2,991	577
Keith	3,482	631
Keya Paha	491	31
Kimball	1,451	233
Knox	3,668	636
Lincoln	12,927	3,155
Logan	404	31
Loup	366	51
McPherson	266	13
Merrick	3,652	587
Morrill	2,050	320
Nance	1,434	291
Nemaha	2,551	721
Nuckolls	1,885	321
Otoe	5,709	2,004
Pawnee	1,078	246
Perkins	1,240	152
Phelps	4,280	619
Pierce	3,426	355
Polk (5 precincts)	1,286	194
Red Willow	4,524	700
Richardson	2,912	814
Rock	741	58
Saline	3,818	1,647
Scotts Bluff	11,247	3,602
Sheridan	2,103	311
Sherman	1,357	284
Sioux	597	64
Thayer	2,331	445
Thomas	347	37
Thurston	1,089	834
Valley	1,924	308
Washington	8,841	2,874
Wayne	3,107	841
Webster	1,473	247
Wheeler	412	47
York	5,522	1,316

State Offices

Public Service Commissioner

Term Length: Six years.

“Vote For” Number: Vote for ONE.

Elected per Office: Top vote-getter.

Term Start: January 9, 2025.

Statutory Reference: [Neb. Const. Art. XVII-5](#), [Neb. Const. Art. IV-20](#), [§32-509](#), [§75-101](#)

District 1

County	Dan Watermeier ✓ (Republican)
Total	137,263
Cass	11,404
Gage	8,312
Johnson	1,779
Lancaster	101,756
Nemaha	2,813
Otoe	6,760
Pawnee	1,135
Richardson	3,304

District 3

County	Tim Schram ✓ (Republican)
Total	162,613
Douglas	78,961
Sarpy	73,451
Saunders	10,201

Member of the Legislature

Term Length: Four years, unless otherwise stated. [§32-566](#)
“Vote For” Number: Vote for ONE.
Elected per Office: Top vote-getter.
Term Start: January 8, 2025.
Statutory Reference: [Neb. Const. Art. III-10](#), [Neb. Const. Art. III-8](#), [Neb. Const. Art. III-9](#),
[§32-508](#)

Legislative District 1

County	Dennis Schardt	Robert Hallstrom ✓
Total	8,302	8,905
Johnson	1,210	795
Nemaha	1,644	1,463
Otoe	2,543	4,661
Pawnee	959	382
Richardson	1,946	1,604

Legislative District 3

County	Felix Ungerman	Victor Rountree ✓
Total	7,325	7,494
Sarpy	7,325	7,494

Legislative District 5

County	Margo R. Juarez ✓	Gilbert Ayala
Total	6,275	4,610
Douglas	6,275	4,610

Legislative District 7

County	Dunixi Guereca ✓	Tim C. Pendrell
Total	4,497	3,296
Douglas	4,497	3,296

Legislative District 9

County	Julia K. Palzer	John Cavanaugh Jr. ✓
Total	4,287	10,070
Douglas	4,287	10,070

Legislative District 11

County	Terrell McKinney ✓	Write-In Scattering
Total	9,025	373
Douglas	9,025	373

Legislative District 13

County	Nick Batter	Ashlei Spivey ✓
Total	7,156	7,307
Douglas	7,156	7,307

Legislative District 15

County	Dave Wordekemper ✓	Roxie Kracl
Total	9,164	8,218
Dodge	8,054	6,843
Douglas	1,110	1,375

Legislative District 17

County	Glen Meyer ✓	Mike Albrecht
Total	6,042	5,510
Dakota	2,650	2,767
Dixon	314	391
Thurston	906	921
Wayne	2,172	1,431

Legislative District 19

County	Rob Dover ✓	Jeanne M. Reigle
Total	8,992	7,485
Madison	7,781	6,698
Pierce	1,211	787

Legislative District 21

County	Seth Derner	Beau Ballard ✓
Total	7,689	9,509
Lancaster	7,689	9,509

Legislative District 23

County	Dennis C. Fujan	Jared Storm ✓
Total	7,873	9,569
Butler	1,417	1,868
Colfax	1,211	1,719
Saunders	5,245	5,982

Legislative District 25

County	Carolyn Bosn ✓	Nicki Behmer Popp
Total	12,707	11,264
Lancaster	12,707	11,264

Legislative District 27

County	Jason Prokop ✓	Dawn Liphardt
Total	7,201	6,502
Lancaster	7,201	6,502

Legislative District 29

County	Eliot Bostar ✓
Total	14,084
Lancaster	14,084

Legislative District 31

County	Kathleen Kauth ✓	Mary Ann Folchert
Total	10,664	9,064
Douglas	10,664	9,064

Legislative District 33

County	Michelle R. Smith	Dan Lonowski ✓
Total	5,767	11,875
Adams	4,470	8,639
Kearney	946	2,175
Phelps	351	1,061

Legislative District 35

County	Dan Quick ✓	Ray Aguilar
Total	4,997	4,862
Hall	4,997	4,862

Legislative District 37

County	Stanley Clouse ✓	Lana Peister
Total	9,776	6,859
Buffalo	9,776	6,859

Legislative District 39

County	Tony Sorrentino ✓	Allison Heimes
Total	11,847	10,896
Douglas	11,847	10,896

Legislative District 41

County	Daniel D. McKeon ✓	Ethan Clark
Total	9,311	8,581
Boone	1,217	1,229
Buffalo	2,857	1,803
Greeley	513	489
Hall	1,463	1,449
Howard	1,402	1,517
Sherman	773	670
Valley	881	1,234
Wheeler	205	190

Legislative District 43

County	Tanya Storer ✓	Tony Tangwall
Total	11,519	7,453
Blaine	138	132
Boyd	608	308
Brown	937	565
Cherry	1,620	1,276
Custer	3,505	1,597
Dawes	1,867	1,611
Garfield	503	363
Keya Paha	297	202
Loup	282	109
Rock	501	224
Sheridan	1,261	1,066

Legislative District 45

County	Rita Sanders ✓	Sarah F. Centineo
Total	8,062	7,187
Sarpy	8,062	7,187

Legislative District 47

County	Paul E. Strommen ✓	Larry L.S. Bolinger
Total	12,253	3,630
Arthur	196	15
Box Butte	3,098	1,141
Cheyenne	3,127	663
Deuel	607	201
Garden	630	199
Grant	243	44
Keith	2,565	756
Morrill	1,440	488
Sioux	347	123

Legislative District 49

County	Bob Andersen ✓	Jen Day
Total	11,155	10,247
Sarpy	11,155	10,247

Member of the State Board of Education

Term Length: Four years.

“Vote For” Number: Vote for ONE.

Elected per Office: Top vote-getter.

Term Start: January 9, 2025.

Statutory Reference: [Neb. Const. Art. XVII-5](#), [Neb. Const. Art. VII-3](#), [§32-511](#), [§79-313](#)

District 1

County	Liz Davids	Kristin Christensen ✓
Total	36,790	51,497
Lancaster	36,790	51,497

District 2

County	Maggie Douglas ✓	Linda Vermooten
Total	52,826	47,292
Cass	5,552	5,848
Johnson	842	775
Nemaha	1,220	1,437
Otoe	3,056	3,204
Sarpy	42,156	36,028

District 3

County	Lisa Schonhoff ✓	Bill McAllister
Total	66,822	39,080
Burt	1,525	1,593
Colfax	2,118	865
Cuming	1,694	2,277
Dodge	8,074	5,388
Douglas	28,051	16,415
Madison	8,407	4,606
Platte	8,835	3,811
Stanton	1,791	801
Washington	6,327	3,324

District 4

County	Liz Renner ✓	LeDonna White Griffin
Total	42,609	25,185
Douglas	42,609	25,185

Member of the Board of Regents of the University of Nebraska

Term Length: Six years, unless otherwise stated. [§32-573](#)
“Vote For” Number: Vote for ONE.
Elected per Office: Top vote-getter.
Term Start: January 9, 2025.
Statutory Reference: [Neb. Const. Art. XVII-5](#), [Neb. Const. Art. VII-10](#); [§32-510](#)

District 3

County	Jim Scheer ✓
Total	83,560
Burt	2,529
Butler	2,940
Cedar	3,694
Colfax	2,626
Cuming	3,433
Dakota	4,695
Dixon	2,088
Dodge	11,766
Madison	12,577
Platte	11,078
Polk	2,079
Saunders	8,858
Stanton	2,512
Thurston	1,397
Washington	8,223
Wayne	3,065

District 4

County	Elizabeth R. O'Connor ✓	Jim Rogers
Total	42,320	20,692
Douglas	42,320	20,692

District 5

County	Rob Schafer ✓	Gary L. Rogge
Total	61,916	35,603
Cass	6,673	3,240
Gage	5,512	3,616
Jefferson	1,827	1,200
Johnson	1,134	532
Lancaster	21,419	12,362
Nemaha	1,582	1,211
Otoe	3,735	2,175
Pawnee	889	358
Richardson	1,866	1,209
Saline	2,759	1,531
Sarpy	8,783	5,356
Seward	4,224	2,205
Thayer	1,513	608

District 8

County	Barbara Weitz ✓	Zachary Mellender
Total	61,544	35,357
Douglas	61,544	35,357


Judicial Retention

- Term Length:** Six years.
- Judicial Retention:** Judges are appointed by the Governor from a list of at least two nominees presented by the appropriate judicial nominating commission. At the next general election following the expiration of three years from the date of appointment, or every six years following retention in office, any judge wishing to continue in office must file for retention with the Secretary of State. The retention question will then be put on the general election ballot.
- Ballot Language:** “Shall Judge be retained in office? Yes No”
- Determination:** If the majority of voters vote Yes, the judge shall be retained in office for an additional term. If the majority of voters vote No, a vacancy in said office shall occur at the end of the term of office of said judge.
- Term Start:** January 9, 2025.
- Statutory Reference:** [Neb. Const. Art. V-21](#), §§ [24-813](#) to [820](#)

Judge of the Supreme Court

District 1

Judge Stephanie F. Stacy

County	Yes 	No
Total	89,834	28,310
Lancaster	89,834	28,310

Judge of the Nebraska Workers' Compensation Court

Judge Julie A. Martin

County	Yes ✓	No
Total	565,222	155,841
Adams	9,198	1,811
Antelope	2,116	516
Arthur	150	66
Banner	237	70
Blaine	152	55
Boone	1,645	501
Box Butte	3,179	892
Boyd	373	138
Brown	1,056	231
Buffalo	15,525	3,085
Burt	2,015	730
Butler	2,397	837
Cass	8,397	2,769
Cedar	3,134	655
Chase	1,205	222
Cherry	1,616	560
Cheyenne	2,850	730
Clay	2,100	391
Colfax	2,249	538
Cuming	2,722	642
Custer	3,525	941
Dakota	4,092	1,108
Dawes	2,389	604
Dawson	5,673	1,148
Deuel	598	212
Dixon	1,738	460
Dodge	10,305	2,487
Douglas	155,598	49,640
Dundy	583	148
Fillmore	1,889	396
Franklin	1,066	232
Frontier	943	160
Furnas	1,639	329
Gage	6,979	1,473
Garden	594	232
Garfield	504	186
Gosper	776	135
Grant	198	89
Greeley	617	190
Hall	15,455	2,634
Hamilton	3,448	644
Harlan	1,178	235
Hayes	286	74
Hitchcock	896	240
Holt	3,361	872
Hooker	264	43

County	Yes ✓	No
Howard	2,135	572
Jefferson	2,520	449
Johnson	1,268	367
Kearney	2,395	491
Keith	2,587	721
Keya Paha	270	105
Kimball	1,087	354
Knox	2,802	646
Lancaster	90,542	25,639
Lincoln	11,065	2,576
Logan	297	69
Loup	231	77
Madison	10,492	2,055
McPherson	147	52
Merrick	2,681	613
Morrill	1,470	441
Nance	951	291
Nemaha	2,124	665
Nuckolls	1,410	286
Otoe	5,041	1,338
Pawnee	761	297
Perkins	892	209
Phelps	3,393	576
Pierce	2,555	537
Platte	9,560	2,070
Polk	1,700	477
Red Willow	3,497	728
Richardson	2,158	1,056
Rock	479	141
Saline	3,524	990
Sarpy	60,250	17,614
Saunders	7,437	2,471
Scotts Bluff	10,522	2,125
Seward	5,493	1,360
Sheridan	1,542	449
Sherman	987	277
Sioux	383	116
Stanton	2,064	405
Thayer	1,666	507
Thomas	250	52
Thurston	1,115	496
Valley	1,289	437
Washington	6,918	2,404
Wayne	2,589	569
Webster	1,096	258
Wheeler	248	96
York	4,429	966

Judge of the District Court

District 3

Judge Ryan S. Post

County	Yes	No
Total	88,157	27,489
Lancaster	88,157	27,489

Judge Lori A. Maret

County	Yes	No
Total	73,819	43,975
Lancaster	73,819	43,975

Judge Susan I. Strong

County	Yes	No
Total	88,783	27,249
Lancaster	88,783	27,249

District 4

Judge Tressa M. Alioth

County	Yes	No
Total	141,983	61,304
Douglas	141,983	61,304

Judge J Russell Derr

County	Yes	No
Total	137,670	66,905
Douglas	137,670	66,905

Judge Leigh Ann Retelsdorf

County	Yes	No
Total	147,448	57,598
Douglas	147,448	57,598

Judge Todd O. Engleman

County	Yes	No
Total	144,877	57,531
Douglas	144,877	57,531

Judge Horacio J. Wheelock

County	Yes	No
Total	147,934	55,838
Douglas	147,934	55,838

Judge Jeffrey J. Lux

County	Yes	No
Total	144,900	57,886
Douglas	144,900	57,886

District 5

Judge James C. Stecker

County	Yes	No
Total	41,578	11,505
Boone	1,616	510
Butler	2,381	846
Colfax	2,218	545
Hamilton	3,367	692
Merrick	2,639	641
Nance	935	295
Platte	9,915	2,160
Polk	1,668	509
Saunders	7,140	2,621
Seward	5,382	1,510
York	4,317	1,176

Judge Rachel Daugherty

County	Yes	No
Total	41,495	10,984
Boone	1,651	514
Butler	2,319	840
Colfax	2,212	513
Hamilton	3,683	653
Merrick	2,723	643
Nance	923	325
Platte	9,405	2,071
Polk	1,664	493
Saunders	7,247	2,526
Seward	5,345	1,384
York	4,323	1,022

(Judge of the District Court – Continued)

District 7

Judge James G. Kube

County	Yes ✓	No
Total	27,107	5,590
Antelope	2,309	521
Cuming	2,702	694
Knox	3,011	689
Madison	11,470	2,132
Pierce	2,724	533
Stanton	2,211	435
Wayne	2,680	586

District 12

Judge Derek C. Weimer

County	Yes ✓	No
Total	25,620	6,508
Banner	254	72
Box Butte	3,146	918
Cheyenne	3,240	718
Dawes	2,367	629
Deuel	606	214
Garden	568	303
Grant	194	92
Kimball	1,090	387
Morrill	1,523	413
Scotts Bluff	10,740	2,185
Sheridan	1,502	463
Sioux	390	114

Judge of the Separate Juvenile Court

Douglas County

Judge Amy N. Schuchman

County	Yes ✓	No
Total	151,007	52,719
Douglas	151,007	52,719

Judge Mary M.Z. Stevens

County	Yes ✓	No
Total	149,658	52,808
Douglas	149,658	52,808

Judge Candice J. Novak

County	Yes ✓	No
Total	134,817	68,618
Douglas	134,817	68,618

Lancaster County

Judge Shellie D. Sabata

County	Yes ✓	No
Total	82,709	30,766
Lancaster	82,709	30,766

Judge Elise M.W. White

County	Yes ✓	No
Total	88,426	25,432
Lancaster	88,426	25,432

Sarpy County

Judge Jonathon D. Crosby

County	Yes ✓	No
Total	56,248	21,116
Sarpy	56,248	21,116

Judge of the County Court

District 1

Judge Jeffrey A. Gaertig

County	Yes ✓	No
Total	20,443	6,318
Gage	7,019	1,605
Jefferson	2,428	522
Johnson	1,203	414
Nemaha	1,947	758
Pawnee	753	316
Richardson	2,069	1,133
Saline	3,422	1,045
Thayer	1,602	525

Judge Linda A. Bauer

County	Yes ✓	No
Total	21,615	5,818
Gage	7,062	1,506
Jefferson	2,936	410
Johnson	1,250	373
Nemaha	2,034	698
Pawnee	769	290
Richardson	2,131	1,083
Saline	3,656	965
Thayer	1,777	493

District 3

Judge Holly J. Parsley

County	Yes ✓	No
Total	88,849	25,254
Lancaster	88,849	25,254

Judge Thomas E. Zimmerman

County	Yes ✓	No
Total	87,160	27,448
Lancaster	87,160	27,448

District 4

Judge Stephanie R. Hansen

County	Yes ✓	No
Total	152,826	50,543
Douglas	152,826	50,543

District 5

Judge Lynelle D. Homolka

County	Yes ✓	No
Total	41,448	11,307
Boone	1,643	504
Butler	2,355	830
Colfax	2,169	537
Hamilton	3,560	705
Merrick	2,923	742
Nance	957	289
Platte	9,398	2,112
Polk	1,657	493
Saunders	7,129	2,627
Seward	5,306	1,423
York	4,351	1,045

District 6

Judge Francis W. Barron III

County	Yes ✓	No
Total	27,799	9,725
Burt	1,985	773
Cedar	3,009	752
Dakota	3,881	1,263
Dixon	1,674	530
Dodge	9,781	2,999
Thurston	1,022	549
Washington	6,447	2,859

Judge Edward H. Matney

County	Yes ✓	No
Total	28,294	8,974
Burt	1,937	761
Cedar	3,109	684
Dakota	4,035	1,195
Dixon	1,759	478
Dodge	9,810	2,776
Thurston	1,056	507
Washington	6,588	2,573

(Judge of the County Court – Continued)

District 8

Judge James Orr

County	Yes ✓	No
Total	17,140	5,013
Blaine	162	54
Boyd	384	141
Brown	1,067	256
Cherry	1,780	599
Custer	3,756	907
Garfield	497	193
Greeley	623	189
Holt	3,308	915
Howard	2,076	602
Keya Paha	275	101
Loup	219	85
Rock	492	139
Sherman	982	285
Valley	1,270	447
Wheeler	249	100

District 9

Judge John P. Rademacher

County	Yes ✓	No
Total	31,183	5,960
Buffalo	16,267	3,158
Hall	14,916	2,802

Judge Gerald R. Jorgensen

County	Yes ✓	No
Total	30,692	6,273
Buffalo	16,007	3,433
Hall	14,685	2,840

District 10

Judge Michael O. Mead

County	Yes ✓	No
Total	24,061	4,690
Adams	9,544	1,825
Clay	2,128	402
Fillmore	1,870	401
Franklin	1,058	244
Harlan	1,168	234
Kearney	2,381	486
Nuckolls	1,411	273
Phelps	3,371	591
Webster	1,130	234

Community Colleges

Term Length: Four years.
“Vote For” Number: Vote for ONE.
Elected per Office: Top vote-getter.
Term Start: January 9, 2025.
Statutory Reference: [Neb. Const. Art. XVII-5](#), [§32-514](#), [§85-1512](#)

Member of the Board of Governors Central Community College

District 1

County	Jason Buss ✓
Total	21,367
Adams	9,777
Clay	2,249
Hamilton	3,649
Merrick	3,003
Nuckolls	1,519
Webster	1,170

District 2

County	Linda Heiden ✓
Total	19,946
Buffalo	2,102
Dawson	6,268
Franklin	1,165
Furnas	1,786
Gosper	912
Harlan	1,251
Kearney	2,632
Phelps	3,830

District 3

County	Sandra Borden ✓
Total	21,219
Boone	1,606
Buffalo	13,910
Greeley	710
Howard	2,399
Sherman	1,102
Valley	1,492

District 4

County	Tom Pirnie ✓
Total	16,298
Hall	16,298

District 5

County	Daniel M. Smith ✓
Total	19,339
Butler	2,865
Colfax	2,452
Nance	1,053
Platte	10,979
Polk	1,990

At Large

County	John A. Novotny	Michelle Broekemier ✓
Total	43,350	51,994
Adams	4,331	4,975
Boone	878	655
Buffalo	6,208	9,312
Butler	1,807	1,081
Clay	1,064	1,081
Colfax	1,281	1,254
Dawson	2,184	3,852
Franklin	503	599
Furnas	668	972
Gosper	308	480
Greeley	374	308
Hall	6,440	8,788
Hamilton	1,188	2,493
Harlan	501	662
Howard	1,088	1,254
Kearney	1,025	1,466
Merrick	859	2,282
Nance	508	525
Nuckolls	700	710
Phelps	1,403	1,989
Platte	6,763	4,662
Polk	1,038	973
Sherman	553	527
Valley	1,143	491
Webster	535	603

Member of the Board of Governors Metropolitan Community College

District 1

County	Linda L. McDermitt ✓	
Total	60,729	
Dodge	11,930	
Douglas	39,770	
Sarpy	9,029	

District 2

County	Brad Ashby	Jessica Powell ✓
Total	20,462	28,017
Douglas	20,462	28,017

District 3

County	Adam Gotschall ✓	Lynae Tucker-Chellew
Total	38,509	27,437
Douglas	32,663	24,966
Washington	5,846	2,471

District 4

County	Zach Reinhardt ✓	
Total	44,655	
Douglas	44,655	

District 5

County	Fred Uhe ✓	
Total	58,294	
Sarpy	58,294	

Member of the Board of Governors Mid-Plains Community College

District 1

County	Matthew E. Broz ✓
Total	6,846
Frontier	1,074
Hayes	416
Hitchcock	1,115
Red Willow	4,241

District 2

County	Molly Jeffres ✓
Total	6,669
Arthur	202
Chase	1,401
Dundy	670
Keith	3,354
Perkins	1,042

District 3

County	Kirk R. Crawley ✓
Total	7,386
Blaine	205
Cherry	1,603
Custer	4,727
Hooker	308
Loup	270
Thomas	273

District 4

County	Kent O. Miller ✓
Total	7,280
Lincoln	7,090
McPherson	190

District 5

County	Megan McGown ✓
Total	6,328
Lincoln	5,984
Logan	344

At Large

County	Ted A. Klug Jr. ✓
Total	33,475
Arthur	210
Blaine	198
Chase	1,387
Cherry	1,687
Custer	4,025
Dundy	661
Frontier	1,047
Hayes	353
Hitchcock	1,087
Hooker	315
Keith	3,065
Lincoln	13,155
Logan	344
Loup	270
McPherson	200
Perkins	1,032
Red Willow	4,162
Thomas	277

Member of the Board of Governors Northeast Community College

District 1

County	Donovan Ellis ✓
Total	11,039
Antelope	2,325
Boone	408
Cedar	442
Garfield	586
Madison	994
Pierce	3,032
Wayne	2,945
Wheeler	307

District 2

County	Nicole Sedlacek ✓
Total	12,203
Boyd	474
Brown	1,272
Cedar	1,659
Holt	4,597
Keya Paha	349
Knox	3,274
Rock	578

District 3

County	Pat Wojcik ✓
Total	8,421
Cedar	1,439
Dakota	4,930
Dixon	2,052

District 4

County	Diane D. Davies ✓
Total	10,508
Burt	2,473
Cuming	3,319
Madison	883
Stanton	2,427
Thurston	1,406

District 5

County	Dirk A. Petersen ✓	Timothy Miller
Total	7,179	3,755
Madison	7,179	3,755

At Large

County	Jeff Scherer ✓
Total	51,007
Antelope	2,372
Boone	404
Boyd	349
Brown	1,241
Burt	2,499
Cedar	3,586
Cuming	3,550
Dakota	4,668
Dixon	2,023
Garfield	589
Holt	4,020
Keya Paha	346
Knox	3,177
Madison	11,669
Pierce	2,918
Rock	568
Stanton	2,358
Thurston	1,391
Wayne	2,970
Wheeler	309

Member of the Board of Governors Southeast Community College

District 1

County	Chuck Byers ✓
Total	34,484
Fillmore	2,078
Gage	7,821
Jefferson	2,744
Lancaster	4,475
Saline	4,120
Seward	6,385
Thayer	1,924
York	4,937

District 2

County	Kathy Boellstorff ✓
Total	35,595
Cass	9,259
Johnson	1,528
Lancaster	4,055
Nemaha	2,636
Otoe	5,672
Pawnee	953
Richardson	2,937
Saunders	8,555

District 3

County	James Sherwood ✓
Total	29,224
Lancaster	29,224

District 4

County	Kristin E. Yates ✓
Total	22,982
Lancaster	22,982

District 5

County	Denny Vaggalis	Arlyn Uhrmacher ✓
Total	18,512	23,885
Lancaster	18,512	23,885

At Large

County	Neal Stenberg ✓
Total	154,475
Cass	9,161
Fillmore	2,052
Gage	7,711
Jefferson	2,716
Johnson	1,430
Lancaster	93,868
Nemaha	2,442
Otoe	5,485
Pawnee	931
Richardson	2,892
Saline	4,086
Saunders	8,521
Seward	6,373
Thayer	1,904
York	4,903

Member of the Board of Governors Western Community College

District 1

County	Marjorie Schmidt ✓
Total	5,763
Cherry	330
Dawes	2,707
Grant	253
Sheridan	2,027
Sioux	446

At Large

County	John P. Stinner ✓
Total	29,169
Banner	302
Box Butte	3,701
Cherry	289
Cheyenne	2,949
Dawes	2,698
Deuel	705
Garden	664
Grant	254
Kimball	1,249
Morrill	1,709
Scotts Bluff	12,377
Sheridan	1,812
Sioux	460

District 2

County	*No Candidate Filed*
Total	
Cheyenne	
Deuel	
Garden	
Kimball	
Morrill	

District 3

County	Starr Lehl ✓ (Write-In)	Write-In Scatterings
Total	40	497
Box Butte	18	329
Morrill	14	116
Scotts Bluff	8	52

District 4

County	Karen S. Anderson ✓
Total	6,411
Banner	300
Scotts Bluff	6,111

District 5

County	Linda A. Guzman Gonzales ✓
Total	5,137
Scotts Bluff	5,137

Member of the Douglas-Sarpy Learning Community Coordinating Council

Term Length: Four years.
“Vote For” Number: Vote for ONE.
Elected per Office: Top two vote-getters.
Term Start: January 9, 2025.
Statutory Reference: [§32-555.01](#), [§32-546.01](#)

District 2

County	Sharnelle Shelton ✓	Carol Hahn ✓
Total	21,349	12,861
Douglas	21,349	12,861

District 4

County	Stephen Bloom ✓	Brooktynn Blood	Raquel Dixon Rodriguez ✓
Total	20,492	9,317	17,251
Douglas	20,492	9,317	17,251

District 6

County	Jason Taylor ✓	Tim Hall ✓	Michael J. Elkins
Total	19,520	20,401	9,826
Sarpy	19,520	20,401	9,826

Natural Resources Districts

Term Length: Four years, unless otherwise stated. [§2-3215](#)
“Vote For” Number: Vote for ONE.
Elected per Office: Top vote-getter.
Term Start: January 9, 2025.
Statutory Reference: [Neb. Const. Art. XVII-5](#), [§32-513](#), [§2-3213](#), [§2-3214](#)

Director Central Platte Natural Resources District

Subdistrict 1

County	Jay Richeson ✓
Total	4,828
Custer	171
Dawson	4,458
Frontier	199

Subdistrict 2

County	Dwayne Margritz ✓
Total	3,950
Buffalo	1,619
Dawson	2,331

Subdistrict 3

County	Marvion Reichert ✓
Total	4,242
Buffalo	4,200
Dawson	42

Subdistrict 4

County	Ryan Kegley ✓
Total	5,240
Buffalo	5,000
Hall	240

Subdistrict 5

County	Michael Wilkens ✓
Total	4,126
Buffalo	4,126

Subdistrict 6

County	Mick Reynolds ✓
Total	4,696
Hall	4,696

Subdistrict 7

County	John R. Stoltenberg ✓
Total	4,937
Hall	3,978
Howard	959

Subdistrict 8 – Four Year Term

County	Todd Arends ✓
Total	2,601
Hall	2,601

Subdistrict 8 – Two Year Term

County	Kevin R. Werner ✓
Total	2,596
Hall	2,596

Subdistrict 9

County	Douglas Reeves ✓	Andrew Simmons
Total	2,751	2,133
Hall	487	432
Hamilton	125	160
Merrick	1,853	1,267
Nance	18	26
Platte	68	83
Polk	200	165

Subdistrict 10

County	Barry Obermiller ✓
Total	3,169
Hall	3,169

Director Lewis and Clark Natural Resources District

Subdistrict 1

County	Russell J. Schmidt ✓
Total	1,081
Cedar	261
Knox	820

Subdistrict 2

County	Christopher A. Johnson ✓
Total	1,230
Knox	1,230

Subdistrict 3

County	David Schumacher	Scott Kinkaid ✓
Total	700	879
Cedar	547	752
Knox	153	127

Subdistrict 4

County	Ryan R. Loecker ✓
Total	1,352
Cedar	1,235
Dixon	117

Subdistrict 5 – Four Year Term

County
Total
Dixon

No Candidate Filed

Subdistrict 5 – Two Year Term

County	Carl Lamb ✓
Total	1,290
Dixon	1,290

Director Little Blue Natural Resources District

Subdistrict 1

County	Mason Hoffman ✓
Total	3,259
Adams	3,118
Webster	141

Subdistrict 2

County
Total
Adams

No Candidate Filed

Subdistrict 3

County	Jessi Hoeft ✓
Total	720
Adams	720

Subdistrict 4

County	Lyle Schroer ✓	Schyler Bohlen
Total	1,517	1,470
Adams	919	1,287
Clay	27	23
Nuckolls	271	15
Webster	300	145

Subdistrict 5

County	Jesse VonSpreckelsen ✓
Total	1,419
Adams	634
Clay	509
Nuckolls	276

Subdistrict 6 – Four Year Term

County	Steven D. Shaw ✓
Total	1,411
Adams	333
Clay	743
Fillmore	185
Nuckolls	150

(Director Little Blue Natural Resources District – Continued)

Subdistrict 6 – Two Year Term

County	Kyle Knight ✓
Total	1,341
Adams	327
Clay	711
Fillmore	176
Nuckolls	127

Subdistrict 7

County	Alan D. Wiedel	Stewart Brinegar ✓
Total	1,339	1,490
Fillmore	88	94
Nuckolls	114	78
Thayer	1,137	1,318

Subdistrict 8

County
Total
Jefferson
Thayer

No Candidate Filed

Director Lower Big Blue Natural Resources District

Subdistrict 1

County	Duane Parde ✓
Total	617
Gage	118
Pawnee	105
Saline	394

Subdistrict 2

County	Chad G. Weichel ✓
Total	2,499
Gage	1,536
Jefferson	963

Subdistrict 3

County	Doug Stokebrand ✓
Total	2,469
Saline	2,469

Subdistrict 4

County	Rodney Skleba ✓
Total	1,355
Saline	1,355

Subdistrict 5

County	Jason Sand ✓
Total	2,059
Gage	2,059

Subdistrict 6

County	Steven A. Kelley ✓
Total	2,102
Gage	2,102

Director Lower Elkhorn Natural Resources District

Subdistrict 1

County	Jay Reikofski ✓	Kelsey Jones
Total	3,629	1,995
Antelope	82	35
Cedar	244	233
Knox	269	108
Madison	486	424
Pierce	2,298	1,035
Wayne	250	160

Subdistrict 2

County	Mark Hall	Lee Klein ✓
Total	2,373	2,630
Madison	2,373	2,630

Subdistrict 3

County	Anthony Wisnieski ✓	Layne Roth
Total	2,309	1,733
Madison	2,309	1,733

Subdistrict 4

County	Rodney G. Zohner	Andrew Hrabanek ✓
Total	2,293	2,471
Madison	1,137	1,257
Platte	240	286
Stanton	916	928

Subdistrict 5

County	Jerry Allemann ✓	Steven Rames
Total	3,347	1,395
Cedar	581	230
Dixon	543	253
Wayne	2,223	912

Subdistrict 6

County	Matt Steffen ✓
Total	4,978
Colfax	1,166
Cuming	3,191
Platte	151
Stanton	470

Subdistrict 7

County	Gary Loftis ✓
Total	4,925
Burt	1,482
Cuming	486
Dakota	86
Dodge	2,156
Thurston	715

Director Lower Loup Natural Resources District

Subdistrict 1

County
Total
Custer

No Candidate Filed

Subdistrict 2

County	Alan D. Petersen ✓
Total	3,267
Custer	1,148
Garfield	840
Loup	371
Rock	40
Valley	868

Subdistrict 3

County	Todd M. Nitsch ✓
Total	2,793
Buffalo	1,377
Custer	257
Hall	4
Howard	582
Sherman	573

Subdistrict 4

County	Randall G. Kauk ✓
Total	2,586
Greeley	720
Howard	461
Sherman	631
Valley	774

Subdistrict 5

County	Matt Lukasiewicz ✓	Dwain A. Seier
Total	2,146	740
Howard	1,329	200
Merrick	217	20
Nance	600	520

Subdistrict 6

County	Jerry Smith ✓
Total	2,615
Boone	2,011
Platte	285
Wheeler	319

Subdistrict 7

County	Larry G. Mohrman ✓
Total	2,887
Platte	2,887

Subdistrict 8

County	Chad J. Podolak ✓
Total	1,874
Platte	1,874

Subdistrict 9

County	Robert Bauer ✓
Total	2,001
Butler	65
Platte	1,936

Subdistrict 10

County	John J. Shadle ✓ (Write-In)	Write-In Scatterings
Total	9	177
Platte	9	177

Director Lower Niobrara Natural Resources District

Subdistrict 1

County	Karl L. Connell ✓
Total	1,902
Boyd	369
Holt	490
Keya Paha	344
Knox	663
Rock	36

Subdistrict 2

County	Jack Engelhaupt ✓
Total	2,322
Boyd	800
Holt	532
Keya Paha	291
Knox	666
Rock	33

(Director Lower Niobrara Natural Resources District – Continued)

Subdistrict 3

County	Steve Mahlendorf ✓
Total	2,300
Boyd	834
Holt	524
Keya Paha	268
Knox	643
Rock	31

Subdistrict 4

County	Randy Klawitter ✓
Total	2,172
Boyd	611
Holt	480
Keya Paha	262
Knox	788
Rock	31

Subdistrict 5

County	Raymond J. Naprstek ✓
Total	2,117
Boyd	599
Holt	480
Keya Paha	262
Knox	746
Rock	30

Subdistrict 6

County	Brian A. Kaczor ✓
Total	2,136
Boyd	674
Holt	499
Keya Paha	269
Knox	661
Rock	33

Subdistrict 7

County	Charles Zegers ✓
Total	2,006
Boyd	580
Holt	496
Keya Paha	263
Knox	637
Rock	30

Subdistrict 8

County	Donald D. Holtgrew ✓
Total	2,171
Boyd	689
Holt	537
Keya Paha	267
Knox	645
Rock	33

Director Lower Platte North Natural Resources District

Subdistrict 1

County	Kelly Thompson ✓	Write-In Scatterings
Total	20,131	252
Boone	79	0
Butler	1,745	22
Colfax	1,343	18
Dodge	9,499	122
Madison	238	0
Platte	1,018	2
Saunders	6,209	88

Subdistrict 2 – Four Year Term

County	Bill Saeger ✓
Total	20,243
Boone	78
Butler	1,761
Colfax	1,309
Dodge	9,613
Madison	237
Platte	999
Saunders	6,246

Subdistrict 2 – Two Year Term

County	John Goldsberry Jr. ✓
Total	20,035
Boone	78
Butler	1,719
Colfax	1,293
Dodge	9,516
Madison	238
Platte	990
Saunders	6,201

Subdistrict 3

County	Andrew Tonnie ✓
Total	19,953
Boone	78
Butler	1,721
Colfax	1,277
Dodge	9,419
Madison	236
Platte	995
Saunders	6,227

(Director Lower Platte North Natural Resources District – Continued)

Subdistrict 4

County	Matthew P. Bailey ✓
Total	20,129
Boone	79
Butler	1,747
Colfax	1,465
Dodge	9,359
Madison	236
Platte	1,010
Saunders	6,233

Subdistrict 5

County	David Lawrence ✓
Total	19,581
Boone	78
Butler	1,707
Colfax	1,295
Dodge	9,227
Madison	234
Platte	990
Saunders	6,050

Subdistrict 6

County	Robert B. Hilger ✓
Total	19,982
Boone	77
Butler	1,999
Colfax	1,308
Dodge	9,243
Madison	236
Platte	1,035
Saunders	6,084

Subdistrict 7

County	Ryan Sabatka ✓	Scott Bush
Total	11,899	9,123
Boone	41	34
Butler	1,207	715
Colfax	721	601
Dodge	4,836	4,462
Madison	143	88
Platte	555	377
Saunders	4,396	2,846

Subdistrict 8

County	Roger E. Harders ✓
Total	19,273
Boone	77
Butler	1,671
Colfax	1,263
Dodge	9,081
Madison	228
Platte	946
Saunders	6,007

Subdistrict 9

County	Robert Meduna ✓
Total	19,915
Boone	76
Butler	1,752
Colfax	1,280
Dodge	9,135
Madison	226
Platte	943
Saunders	6,503

Director Lower Platte South Natural Resources District

Subdistrict 1

County	Don Jacobson ✓	Carla McCullough Dittman
Total	6,628	5,909
Butler	190	99
Lancaster	5,494	5,250
Saunders	407	207
Seward	537	353

Subdistrict 2

County	Alexander Dierks	Seth Hawkins ✓
Total	4,154	7,415
Cass	3,037	5,447
Lancaster	640	1,261
Otoe	40	68
Saunders	437	639

Subdistrict 3

County	Kenneth Vogel ✓
Total	10,520
Lancaster	9,947
Saunders	573

Subdistrict 4

County	Martin Nader	Gary Aldridge ✓
Total	6,949	9,515
Lancaster	6,949	9,515

(Director Lower Platte South Natural Resources District – Continued)

Subdistrict 5 – Four Year Term

County	John Yoakum ✓
Total	7,918
Lancaster	7,918

Subdistrict 5 – Two Year Term

County	Suzanne Mealer ✓	Greg Osborn
Total	4,483	4,148
Lancaster	4,483	4,148

Subdistrict 6

County	Anthony B. Schutz ✓
Total	6,801
Lancaster	6,801

Subdistrict 7

County	Chuck Hassebrook ✓
Total	8,942
Lancaster	8,942

Subdistrict 8

County	Christine Lamberty ✓
Total	11,241
Lancaster	11,241

Subdistrict 9

County	Lisa Lewis ✓
Total	11,844
Lancaster	11,844

Subdistrict 10

County	Stephanie Matejka ✓
Total	11,592
Lancaster	11,592

Director Lower Republican Natural Resources District

Subdistrict 1

County	Brian Ballou ✓
Total	1,709
Furnas	1,709

Subdistrict 2

County	Marlin Murdoch ✓
Total	1,467
Furnas	365
Harlan	1,102

Subdistrict 3

County	Tim Kahrs ✓
Total	1,098
Franklin	820
Harlan	278

Subdistrict 4 – Four Year Term

County	Brad Wulf ✓
Total	1,153
Franklin	557
Webster	596

Subdistrict 4 – Two Year Term

County	Chris Grams ✓
Total	1,085
Franklin	580
Webster	505

Subdistrict 5

County	Lee Fintel ✓
Total	1,171
Nuckolls	947
Webster	224

Director Middle Niobrara Natural Resources District

Subdistrict 1

County	Timothy Nollette ✓
Total	3,542
Brown	1,228
Cherry	2,202
Keya Paha	84
Rock	28

Subdistrict 3

County	Leonard Danielski ✓
Total	3,407
Brown	1,212
Cherry	2,088
Keya Paha	82
Rock	25

Subdistrict 5

County	Gregory J. Wilke ✓
Total	3,089
Brown	1,230
Cherry	1,753
Keya Paha	82
Rock	24

Director Middle Republican Natural Resources District

Subdistrict 1 – Four Year Term

County	Tracy Zink ✓
Total	1,590
Red Willow	1,590

Subdistrict 1 – Two Year Term

County	Rose Weskamp	Andy O'Dea ✓
Total	717	1,067
Red Willow	717	1,067

Subdistrict 2

County	Jolene Messinger ✓
Total	1,085
Red Willow	1,085

Subdistrict 3

County	Travis Rousselle ✓
Total	1,576
Hitchcock	1,160
Red Willow	416

Subdistrict 4

County	Joe Anderjaska ✓
Total	1,416
Frontier	15
Hayes	367
Red Willow	1,034

Subdistrict 5

County	Benjie J. Loomis ✓
Total	1,346
Frontier	916
Lincoln	430

At Large

County	Rick McConville ✓ (Write-In)	Michelle L. McNea (Write-In)	Write-In Scatterings
Total	219	60	484
Frontier	65	4	89
Hayes	7	1	32
Hitchcock	5	4	128
Lincoln	1	0	37
Red Willow	141	51	198

Director Nemaha Natural Resources District

Subdistrict 1

County	Robert L. Lassen ✓
Total	1,707
Gage	321
Lancaster	1,386

Subdistrict 2

County	D. Todd Boellstorff ✓
Total	1,763
Cass	263
Johnson	218
Lancaster	249
Otoe	1,033

Subdistrict 3

County	Orval Gigstad ✓
Total	1,954
Cass	45
Otoe	1,909

Subdistrict 4 – Four Year Term

County	Dan Hodges ✓
Total	1,462
Otoe	1,462

Subdistrict 4 – Two Year Term

County	Patricia Coates ✓
Total	1,461
Otoe	1,461

Subdistrict 5

County	Randall Fox ✓
Total	1,628
Otoe	1,628

Subdistrict 6

County	Eddie Ehmen ✓ (Write-In)	Write-In Scatterings
Total	23	145
Gage	6	38
Johnson	17	107

Subdistrict 7

County	Robbie L. Bohling ✓
Total	1,630
Johnson	127
Nemaha	1,503

Subdistrict 8

County	Mike L. Speece ✓
Total	1,620
Nemaha	1,176
Richardson	444

Subdistrict 9

County	Kraig Coonce ✓
Total	1,745
Richardson	1,745

Subdistrict 10 – Four Year Term

County	Eldon Snoke ✓
Total	1,774
Pawnee	893
Richardson	881

Subdistrict 10 – Two Year Term

County	Tim Schaardt ✓
Total	1,882
Pawnee	1,007
Richardson	875

Director North Platte Natural Resources District

Subdistrict 1

County	Dan Weinreis ✓
Total	14,960
Banner	312
Garden	667
Morrill	1,766
Scotts Bluff	12,001
Sioux	214

Subdistrict 2

County	Chuck Henkel ✓
Total	14,973
Banner	314
Garden	656
Morrill	1,807
Scotts Bluff	11,985
Sioux	211

Subdistrict 3

County	David L. Deines ✓
Total	14,790
Banner	315
Garden	654
Morrill	1,743
Scotts Bluff	11,872
Sioux	206

Subdistrict 4

County	Roger Eirich ✓
Total	14,698
Banner	305
Garden	655
Morrill	1,859
Scotts Bluff	11,683
Sioux	196

Director Papio-Missouri River Natural Resources District

Subdistrict 1

County	Rodney Storm ✓	Shawn Mohr Melotz
Total	14,340	13,140
Burt	795	581
Dakota	3,498	1,309
Douglas	5,656	5,298
Thurston	521	242
Washington	3,870	5,710

Subdistrict 3

County	Larry Bradley ✓	Grant Melotz
Total	14,020	10,168
Douglas	14,020	10,168

Subdistrict 5

County	Rich Tesar ✓
Total	30,482
Dodge	2
Douglas	30,480

Subdistrict 7

County	Brian Adams ✓	Sheila Korth
Total	17,393	11,378
Douglas	17,393	11,378

Subdistrict 9

County	Pat Bonnett	Anne M. Hubbard ✓
Total	12,458	14,410
Douglas	8,908	10,284
Sarpy	3,550	4,126

Subdistrict 11

County	Phil Davidson ✓
Total	22,310
Sarpy	22,310

Director South Platte Natural Resources District

Subdistrict 1

County	Bill Halligan ✓
Total	789
Kimball	789

Subdistrict 3

County	Timothy Maas ✓
Total	669
Cheyenne	669

Subdistrict 4 – Two Year Term

County	David Kucera ✓
Total	825
Cheyenne	825

Subdistrict 5

County	Chris Meyer ✓
Total	783
Cheyenne	783

Subdistrict 7

County	Larry Rutt ✓	Jared B. Derry
Total	528	489
Cheyenne	75	53
Deuel	453	436

Director Tri-Basin Natural Resources District

Subdistrict 1

County	Larry Reynolds ✓
Total	1,363
Gosper	948
Phelps	415

Subdistrict 2

County	Joe Larson ✓
Total	1,426
Phelps	1,426

Subdistrict 3

County	Robin Hinrichs ✓
Total	1,362
Kearney	447
Phelps	915

Subdistrict 4

County	Todd Garrelts ✓
Total	1,217
Phelps	1,217

Subdistrict 5 – Four Year Term

County	Bradley Lundeen ✓
Total	1,349
Kearney	1,349

Subdistrict 5 – Two Year Term

County	Joel Grams ✓
Total	1,361
Kearney	1,361

Subdistrict 6

County	David Grimes ✓
Total	1,210
Kearney	1,116
Phelps	94

Director Twin Platte Natural Resources District

Subdistrict 1

County	Shane Storer ✓	
Total	3,176	
Arthur	261	
Lincoln	2,780	
McPherson	135	

Subdistrict 2

County	Jeffery T. Huffman ✓	
Total	3,898	
Lincoln	3,898	

Subdistrict 3

County	Jerry Weaver ✓	
Total	2,929	
Lincoln	2,929	

Subdistrict 4

County	Robert W. Wiseman ✓	
Total	2,853	
Lincoln	2,853	

Subdistrict 5

County	Jeff McBride ✓	
Total	3,321	
Keith	3,321	

Director Upper Big Blue Natural Resources District

Subdistrict 1

County	Roger Houdersheldt ✓	
Total	2,793	
Butler	829	
Polk	995	
Seward	645	
York	324	

Subdistrict 2

County	Andrew N. Eberspacher ✓	
Total	2,660	
Seward	2,660	

Subdistrict 3

County	Richard A. Bohaty ✓	
Total	2,708	
Saline	145	
Seward	2,433	
York	130	

Subdistrict 4

County	Lynn W. Yates ✓	
Total	2,900	
Fillmore	1,981	
York	919	

Subdistrict 5

County	Kendall J. Siebert ✓	
Total	2,905	
Adams	1,205	
Clay	1,258	
Hamilton	442	

Subdistrict 6

County	John E. Miller ✓	
Total	2,858	
Hamilton	2,858	

Subdistrict 7

County	Ronda Rich	Brian M. Stahr ✓
Total	1,115	1,668
Hamilton	125	198
Polk	325	465
York	665	1,005

Subdistrict 8

County	Paul Bethune ✓	
Total	2,385	
York	2,385	

Director Upper Elkhorn Natural Resources District

Subdistrict 1

County	Cameron K. Smith ✓
Total	1,159
Holt	586
Rock	573

Subdistrict 2

County	Curtis Gotschall ✓
Total	961
Holt	961

Subdistrict 3

County	Gene Kelly ✓
Total	1,023
Holt	1,023

Subdistrict 4

County	Allen Schueth ✓
Total	960
Holt	896
Wheeler	64

Subdistrict 5

County	Cody Frank ✓
Total	1,023
Antelope	616
Holt	407

Subdistrict 6

County	Arthur R. Tanderup ✓
Total	852
Antelope	852

Subdistrict 7

County	Bruce Anderson ✓
Total	988
Antelope	988

Director Upper Loup Natural Resources District

Subdistrict 1

County	Jais Connealy ✓
Total	365
Cherry	60
Grant	305

Subdistrict 2

County	Jill Coble ✓
Total	443
Cherry	63
Hooker	380

Subdistrict 3

County	Miles Maseberg ✓
Total	445
Cherry	195
Thomas	250

Subdistrict 4 – Four Year Term

County	Tony Ruhter ✓
Total	380
Blaine	225
Brown	67
Thomas	88

Subdistrict 4 – Two Year Term

County	Max Fay ✓
Total	461
Blaine	273
Brown	86
Thomas	102

Subdistrict 5

County	Tom Johnson ✓
Total	487
Logan	392
McPherson	95

Director Upper Niobrara White Natural Resources District

Subdistrict 1

County	Richard Zochol ✓
Total	8,911
Box Butte	4,033
Dawes	2,715
Sheridan	1,904
Sioux	259

Subdistrict 2

County	Scott Berndt ✓
Total	8,725
Box Butte	3,768
Dawes	2,720
Sheridan	1,973
Sioux	264

Subdistrict 3

County	David R. Carlson ✓
Total	8,791
Box Butte	3,730
Dawes	2,831
Sheridan	1,957
Sioux	273

Subdistrict 4

County	John Burke ✓
Total	8,760
Box Butte	3,909
Dawes	2,711
Sheridan	1,877
Sioux	263

Subdistrict 5

County	Al Rasmussen ✓
Total	9,021
Box Butte	3,762
Dawes	3,064
Sheridan	1,922
Sioux	273

Director Upper Republican Natural Resources District

Subdistrict 1

County	Janice K. Stroup ✓
Total	342
Dundy	342

Subdistrict 3

County	David C. Brown ✓
Total	381
Chase	297
Dundy	84

Subdistrict 5

County	Harry B. Merrihew ✓
Total	251
Chase	251

Subdistrict 7

County	C. J. Swanson ✓
Total	364
Chase	364

Subdistrict 9

County	Thomas Schroder ✓
Total	343
Perkins	343

Metropolitan Utilities District of Omaha

Term Length: Six years.
“Vote For” Number: Vote for ONE.
Elected per Office: Top vote-getter.
Term Start: January 7, 2025.
Statutory Reference: [§32-540](#), [§14-2102](#), [§14-2103](#)

Subdivision 1

County	Jim Begley ✓
Total	36,566
Douglas	36,082
Saunders	484

Subdivision 2

County	David Friend ✓	Patrick M. Brennan
Total	23,129	17,617
Douglas	22,661	17,297
Washington	468	320

Public Power Districts (grossing over \$40 million)

Term Length: Six years, unless otherwise stated. [§70-615](#)
“Vote For” Number: Vote for ONE, unless otherwise stated.
Elected per Office: Top vote-getter per open position (e.g., two in a vote for up to TWO).
Term Start: January 9, 2025.
Statutory Reference: [Neb. Const. Art. XVII-5](#), [§32-512](#), [§70-604.03](#), [§70-610](#), [§70-611](#), [§70-619](#)

Director Dawson Public Power District

Buffalo Subdivision

(Vote for up to TWO; Two Elected)

County	Bradley D. Brodine ✓	Danny D. Muhlbach ✓
Total	2,976	3,017
Adams	1	1
Buffalo	2,896	2,899
Hall	3	4
Sherman	76	113

Lincoln Subdivision

County	Robert W. Wiseman ✓
Total	3,456
Lincoln	3,456

Dawson Subdivision

(Vote for up to TWO; Two Elected)

County	Don Batie ✓	Pat Hecox	Kurt M. Karlberg	Joe Jeffrey ✓
Total	2,066	1,831	1,530	1,851
Buffalo	225	111	284	172
Custer	23	55	7	14
Dawson	1,325	1,180	938	1,047
Frontier	85	174	62	90
Gosper	403	306	238	519
Phelps	5	5	1	9

Director Loup River Public Power District

Subdivision 1

County	Steve Heesacker ✓
Total	2,173
Boone	795
Madison	178
Nance	23
Platte	1,177

Subdivision 4

County	Bob Cerv ✓
Total	1,915
Colfax	1,711
Platte	204

Subdivision 5 – Two Year Term

County	Dana Schultz ✓
Total	1,036
Colfax	857
Platte	179

Subdivision 7

County	Micheal O. Fleming ✓
Total	7,391
Platte	7,391

Director Nebraska Public Power District

Subdivision 5

County	Rusty M. Kemp ✓
Total	16,218
Blaine	188
Box Butte	293
Brown	1,223
Chase	520
Cherry	608
Cheyenne	110
Dawes	1,788
Deuel	735
Dundy	356
Garden	342
Hitchcock	1,038
Hooker	324
Keith	1,740
Logan	361
McPherson	213
Morrill	47
Perkins	164
Scotts Bluff	4,951
Sheridan	921
Sioux	6
Thomas	290

Subdivision 6

County	Gwen Kautz	Robin Hinrichs ✓
Total	5,823	12,714
Dawson	3,509	3,474
Franklin	224	1,188
Furnas	445	1,054
Harlan	274	1,162
Kearney	580	2,418
Phelps	791	3,418

Subdivision 11

County	Chris R. Langemeier ✓
Total	16,656
Boyd	479
Burt	2,471
Cedar	3,656
Colfax	2,588
Cuming	1,664
Dakota	651
Knox	3,209
Thurston	916
Washington	1,022

Director Norris Public Power District

Subdivision 1

County	Todd Buel ✓
Total	8,711
Lancaster	8,711

Subdivision 5

County	Randy Weise ✓
Total	1,723
Jefferson	1,723

Central Subdivision

County	Alan A. Wallman ✓	James A. Zvolanek
Total	3,380	3,253
Butler	0	1
Gage	1,557	1,407
Lancaster	1,076	1,082
Pawnee	0	3
Saline	236	262
Seward	511	498

Director Omaha Public Power District

Subdivision 6

County	Eric Williams ✓
Total	25,895
Douglas	25,895

Subdivision 7

County	John Hudson ✓
Total	41,890
Burt	350
Colfax	97
Dodge	2,638
Douglas	25,021
Saunders	5,844
Washington	7,940

Subdivision 8

County	Mike Cavanaugh ✓	Morgan Rye-Craft
Total	26,532	17,255
Douglas	26,532	17,255

Director Southern Public Power District

Subdivision 1

County	Lee A. Grove ✓
Total	1,448
Dawson	0
Gosper	5
Phelps	1,443

Subdivision 2

County	Wayne Anderbery ✓
Total	1,603
Kearney	1,603

Subdivision 3

County	Justin Katzberg ✓
Total	2,356
Adams	2,236
Clay	120

Subdivision 4

County	Robert Kieborz ✓
Total	2,723
Buffalo	13
Hall	2,710

Subdivision 5 – Two Year Term

County	Courtney Retzlaff ✓
Total	1,610
Howard	2
Merrick	1,604
Nance	4

Subdivision 7

County	Kevin Choquette ✓
Total	1,233
Franklin	1,182
Harlan	17
Webster	34

Public Power Districts (grossing under \$40 million)

Term Length: Six years, unless otherwise stated. [§70-615](#)
“Vote For” Number: Vote for ONE, unless otherwise stated.
Elected per Office: Top vote-getter per open position (e.g., two in a vote for up to TWO).
Term Start: January 9, 2025.
Statutory Reference: [Neb. Const. Art. XVII-5](#), [§32-512](#), [§70-604.03](#), [§70-610](#), [§70-611](#), [§70-619](#)

Director Burt County Public Power District

At Large
(Vote for up to TWO; Two Elected)

County	Carl E. Pearson ✓	Sarah Chatt ✓	Lee A. Bohling	John M. Helzer
Total	1,311	1,144	1,079	906
Burt	627	502	319	517
Cuming	2	0	2	0
Dodge	318	193	404	135
Thurston	203	283	203	200
Washington	161	166	151	54

Director Butler Public Power District

District 2

County	Brian J. Birkel ✓
Total	437
Butler	403
Saunders	34

District 6 – Two Year Term

County	Lyle Jakub ✓
Total	462
Butler	302
Saunders	160

District 7

County	John D. Schmid ✓
Total	447
Butler	447

Director Cedar-Knox Public Power District

Subdivision 1

County	Edward Lammers ✓
Total	1,471
Cedar	1,471

Subdivision 2

County	Doug Miller	Kevin Nordby ✓	Mike Korth
Total	412	805	365
Cedar	412	805	365

Subdivision 3

County	Keith Nielsen	Travis Schumacher ✓
Total	529	1,081
Knox	529	1,081

Director Central Nebraska Public Power and Irrigation District

Gosper Subdivision

County	Bryant Knoerzer ✓
Total	973
Gosper	973

Kearney Subdivision

County	Matt Wells ✓	K. Scott Olson
Total	2,059	1,053
Kearney	2,059	1,053

Keith Subdivision

County	Tom Jasnoch ✓ (Write-In)	Write-In Scatterings
Total	323	393
Keith	323	393

Phelps Subdivision

County	Gary Robison ✓	David R. Ford
Total	3,235	1,153
Phelps	3,235	1,153

Director Chimney Rock Public Power District

At Large
(Vote for up to TWO; Two Elected)

County	Larry A. Fiscus ✓	Dan Carnine ✓	Write-in Scatterings
Total	1,393	1,121	10
Banner	12	9	0
Morrill	570	482	3
Scotts Bluff	811	630	7

Director Cornhusker Public Power District

Subdivision 3

County	Mark A. Palmer ✓
Total	491
Boone	491

Subdivision 4

County	Galen E. Frenzen ✓
Total	571
Merrick	8
Nance	563

Subdivision 8

County	Milan J. Siefken ✓
Total	564
Platte	564

Director Cuming County Public Power District

Subdivision 1

County	Sonya L. Arduser ✓
Total	1,048
Cuming	1,040
Stanton	0
Thurston	2
Wayne	6

Subdivision 2

County	Tina Biteghe Bi Ndong ✓
Total	1,040
Burt	1
Colfax	5
Cuming	719
Dodge	313
Stanton	2

Director Custer Public Power District

At Large
(Vote for up to THREE; Three Elected)

County	Tom Roberts ✓	Troy A. Mack ✓
Total	3,149	2,899
Blaine	99	86
Brown	4	4
Cherry	32	42
Custer	1,657	1,600
Dawson	0	0
Garfield	1	0
Hooker	85	93
Lincoln	162	137
Logan	286	260
Loup	242	204
McPherson	107	63
Sherman	231	140
Thomas	243	270

Director Elkhorn Rural Public Power District

Subdivision 1

County	Dennis W. Kuchar ✓
Total	1,353
Boone	1
Madison	700
Platte	7
Stanton	645

Subdivision 2

County	Rodney G. Zohner ✓
Total	1,439
Madison	865
Pierce	574

Subdivision 3

County	Raymond Payne ✓
Total	1,932
Antelope	1,392
Boone	3
Holt	265
Madison	185
Wheeler	87

Director Howard Greeley Rural Public Power District

Subdivision 2

County	Dale Kluthe ✓
Total	309
Greeley	309

Subdivision 3

County	Robert Rasmussen ✓
Total	356
Howard	354
Merrick	2

Subdivision 5

County	Steve L. Wissing ✓
Total	763
Hall	29
Howard	725
Merrick	9

Director Imperial Public Power District

At Large
(Vote for up to TWO; Two Elected)

County	Steven P. Davison ✓	Dan Russell ✓
Total	465	742
Chase	465	742

Director KBR Rural Public Power District

Brown Subdivision

County	Pat Schumacher ✓
Total	582
Brown	582

Keya Paha Subdivision

County	Clay Beck ✓
Total	433
Keya Paha	433

Rock Subdivision

County	Michael Kreitman ✓
Total	426
Rock	426

Director Loup Valleys Rural Public Power District

At Large
(Vote for up to THREE; Three Elected)

County	Jim Novotny ✓	Brad Lech ✓	Al Kowalski ✓	Yohn Gideon
Total	1,479	1,467	1,480	865
Custer	51	40	42	24
Garfield	186	245	172	231
Greeley	60	66	64	25
Loup	5	6	3	12
Sherman	260	252	369	163
Valley	789	717	710	309
Wheeler	128	141	120	101

Director McCook Public Power District

Subdivision 3

County	Heath Bortner ✓
Total	170
Frontier	155
Hayes	15

Subdivision 5

County	Jim Ruggles ✓
Total	429
Red Willow	429

Director Middle Loup Public Power and Irrigation District

Subdivision 3

County	Connard Pierson ✓
Total	245
Sherman	22
Valley	223

Subdivision 4

County	Eldon Kieborz ✓
Total	297
Sherman	297

Director North Central Public Power District

Subdivision 1

County	Mary Ketelsen ✓
Total	228
Knox	228

Subdivision 5

County	Gregory W. Walmer ✓
Total	474
Antelope	450
Pierce	24

Subdivision 6

County	Brent M. Stagemeyer ✓
Total	453
Antelope	65
Holt	218
Knox	170

Subdivision 7 – Four Year Term

County	James J. Kounovsky ✓
Total	510
Pierce	510

Director North Loup River Public Power and Irrigation District

Subdistrict 4

County
Total
Garfield

No Candidate Filed

Subdistrict 5

County
Total
Loup

No Candidate Filed

Director Northeast Nebraska Public Power District

Subdivision 1

County	Kelly Hodson ✓
Total	756
Cedar	16
Knox	0
Pierce	670
Wayne	70

Subdivision 3

County	Donald R. Larsen ✓
Total	708
Stanton	101
Wayne	607

Subdivision 5

County	Kurt M. Rewinkel ✓ (Write-in)	Write-in Scatterings
Total	41	34
Cedar	0	0
Dixon	40	25
Wayne	1	9

Director Northwest Rural Public Power District

Subdivision 1

County	Lucas Bear ✓	Krista Wegner
Total	260	92
Cherry	36	16
Sheridan	224	76

Subdivision 2

County	Christopher Garrett ✓
Total	1,032
Dawes	1,032

Subdivision 3 – Two Year Term

County	Ethan Skinner ✓
Total	545
Sheridan	545

Director Perennial Public Power District

Subdivision 1

County	Grant L. Schmidt ✓
Total	2,373
Hamilton	58
Seward	2
York	2,313

At Large

County	Matthew J. Clark ✓
Total	3,733
Clay	17
Fillmore	1,382
Hamilton	54
Seward	1
York	2,279

Director Polk County Rural Public Power District

Subdivision 1 – Four Year Term

County	Ryan K. Twogood ✓
Total	872
Hamilton	15
Polk	852
York	5

Subdivision 2

(Vote for up to TWO; Two Elected)

County	Vernon Kuhnel	Jeff L. Scow ✓	Douglas R. Burritt ✓
Total	583	945	606
Butler	1	2	3
Polk	576	938	602
Seward	0	0	0
York	6	5	1

Director Roosevelt Public Power District

Subdivision 5

County	Scott R. Long ✓
Total	157
Scotts Bluff	157

Subdivision 7

County	Andrew N. Stratman ✓
Total	212
Scotts Bluff	212

Director South Central Public Power District

Subdivision 4

County	John Greer ✓
Total	896
Clay	345
Nuckolls	549
Thayer	2

Subdivision 6

County	David V. Woods ✓
Total	592
Clay	592

Director Southwest Public Power District

Subdistrict 1

(Vote for up to TWO; Two Elected)

County	Michael Lutz ✓	Michael Nelson ✓
Total	750	547
Chase	209	243
Dundy	389	211
Hitchcock	152	93

Subdistrict 3

County	Clint Schafer ✓
Total	628
Hitchcock	432
Red Willow	196

Director Stanton County Public Power District

At Large – Six Year Term
(Vote for up to TWO; Two Elected)

County	Tim Stamm	Tim L. Reese ✓	Robert E. Schellpeper ✓
Total	912	1,087	1,151
Colfax	2	0	2
Cuming	1	1	4
Madison	4	6	5
Stanton	905	1,077	1,136
Wayne	0	3	4

At Large – Two Year Term

County	Darin J. Petersen ✓
Total	1,745
Colfax	2
Cuming	2
Madison	11
Stanton	1,725
Wayne	5

Director Twin Valleys Public Power District

Subdivision 1

County	Bud White ✓
Total	1,200
Furnas	126
Gosper	18
Harlan	953
Phelps	103

Subdivision 2

County	Kale Shafer ✓
Total	788
Furnas	527
Red Willow	261

Subdivision 3

County	Patrick Harding ✓
Total	804
Frontier	76
Furnas	601
Gosper	87
Red Willow	40

Director Wheat Belt Public Power District

North Subdivision

County	Moe Moffat ✓
Total	721
Garden	470
Keith	6
Morrill	245

South Subdivision

County	Stuart K. Morgan ✓
Total	1,148
Cheyenne	881
Deuel	267

Reclamation Districts

Term Length: Six years.
“Vote For” Number: Vote for ONE.
Elected per Office: Top vote-getter.
Term Start: January 9, 2025.
Statutory Reference: [§32-516](#), [§46-530](#)

Loup Basin Reclamation District

Subdivision 1

County	Theodore Kohtz ✓
Total	1,323
Howard	1,323

Subdivision 2

County	Travis Lemburg ✓
Total	352
Howard	232
Sherman	120

Subdivision 3

County	Randall D. Mauler ✓
Total	343
Custer	336
Valley	7

Twin Loups Reclamation District

Subdivision 1

County	Dean G. Thede ✓
Total	344
Howard	0
Merrick	306
Nance	38

Subdivision 2

County	Robert Rasmussen ✓
Total	412
Greeley	121
Howard	291

Educational Service Units

Term Length: Four years.

“Vote For” Number: Vote for ONE.

Elected per Office: Top vote-getter.

Term Start: January 9, 2025.

Statutory Reference: [Neb. Const. Art. XVII-5, §32-515, §79-1217, §79-1217.01](#)

Educational Service Unit No. 1

District 2

County	Amy Brand ✓
Total	1,594
Dakota	1,232
Thurston	362

District 4

County	Robert Hayes ✓ (Write-In)	Write-In Scatterings
Total	5	153
Dakota	0	105
Dixon	5	48
Thurston	0	0

District 6

County	Jean M. Dorcey ✓
Total	1,816
Dixon	601
Wayne	1,215

District 8

County	A.J. Johnson ✓
Total	3,539
Cedar	2,798
Dixon	331
Knox	410

Educational Service Unit No. 2

District 2

County	Wayne Erickson ✓
Total	3,444
Cuming	2,888
Dodge	316
Stanton	235
Wayne	5

District 4

County	George J. Robertson ✓
Total	3,880
Cass	539
Douglas	15
Sarpy	0
Saunders	3,326

District 6

County	Joanne Lehman ✓
Total	4,243
Dodge	4,243

District 8

County	Louise Nabb-Martin ✓
Total	2,398
Dodge	1,799
Saunders	599

Educational Service Unit No. 3

District 2

County	Ted Stilwill ✓
Total	19,172
Douglas	19,172

District 4

County	Mary Scarborough ✓
Total	18,009
Douglas	7,937
Sarpy	10,072

District 6

County	Elizabeth Tompkins ✓	Fred Tafoya
Total	14,635	9,355
Douglas	2,417	1,061
Sarpy	12,218	8,294

District 8

County	Ron Pearson ✓
Total	21,027
Sarpy	21,027

Educational Service Unit No. 5

District 2

County	Vicki Hinz-Ensz ✓
Total	1,890
Fillmore	69
Gage	740
Jefferson	500
Saline	275
Thayer	306

District 4

County	Roger E. Smidt ✓
Total	1,886
Gage	1,384
Jefferson	497
Johnson	5
Pawnee	0

District 6

County	Jeannine M. Murphy ✓
Total	1,719
Gage	1,719

Educational Service Unit No. 4

District 2

County	Lana Willman ✓
Total	1,757
Pawnee	153
Richardson	1,604

District 4

County	Amy Clark ✓
Total	1,763
Nemaha	1,763

District 6

County	Cheri Wirthele ✓
Total	1,861
Cass	0
Lancaster	702
Otoe	1,159

District 8

County	Gary Schaffer ✓
Total	1,525
Otoe	1,525

Educational Service Unit No. 6

District 2

County	Britt Reynolds ✓
Total	3,381
Polk	9
York	3,372

District 4

County	Rodney Diercks ✓
Total	3,506
Gage	515
Lancaster	1,258
Saline	1,733

District 6

County	Carla Schwahn ✓
Total	3,786
Seward	3,786

Educational Service Unit No. 7

District 2

County	Beth Kabes ✓
Total	2,980
Colfax	1,101
Cuming	105
Dodge	312
Platte	1,240
Stanton	222

District 4

County	Richard L. Luebbe ✓
Total	2,027
Platte	2,027

District 6

County	Robert J. Arp ✓
Total	2,151
Platte	2,151

District 8

County	Doug Pauley ✓
Total	2,253
Butler	603
Colfax	490
Platte	1,160

District 10

County	Marni Danhauer ✓
Total	2,189
Hamilton	322
Howard	30
Merrick	1,837

District 12

County	Dawn Lindsley ✓
Total	2,152
Butler	1,720
Saunders	375
Seward	57

Educational Service Unit No. 8

District 2

County	Tim Lambert ✓
Total	3,013
Garfield	5
Greeley	6
Holt	2,639
Wheeler	363

District 4

County	Randy Jochum ✓
Total	2,578
Knox	7
Pierce	2,571

District 6

County	Robert Chilcoat Jr. ✓
Total	2,675
Madison	93
Pierce	320
Platte	5
Stanton	2,002
Wayne	255

District 8

County	Charles W. Balsiger ✓
Total	2,362
Madison	2,362

District 10

County	Beth Gentrup ✓ (Write-In)	Write-In Scatterings
Total	7	133
Madison	7	133

Educational Service Unit No. 9

District 2

County	Julie L. Jensen ✓
Total	3,282
Hamilton	3,278
York	4

District 4

County	Kenneth A. Spray ✓
Total	2,004
Clay	1,632
Fillmore	75
Hamilton	290
York	7

District 6

County	Beth Kohmetscher ✓
Total	3,653
Adams	2,787
Clay	117
Hall	749

District 8

County	Mary Yilk ✓
Total	1,911
Adams	1,911

Educational Service Unit No. 10

District 2

County	Esther Rickert ✓
Total	5,595
Hall	5,595

District 4

County	Mary V. Stoltenberg ✓
Total	3,815
Hall	3,815

District 6

County	Lanny R. Kizer	Mark J. Reid ✓
Total	1,730	4,155
Buffalo	1,730	4,155

District 8

County	Teresa L. Osborn ✓
Total	5,038
Custer	379
Dawson	4,546
Gosper	41
Lincoln	72

Educational Service Unit No. 11

District 2

County	Denis Reese ✓
Total	1,275
Gosper	178
Phelps	1,097

District 4

County
Total
Phelps

No Candidate Filed

District 6

County	Deanne Favinger ✓ (Write-In)	Write-In Scatterings
Total	46	87
Kearney	46	87

District 8

County
Total
Furnas
Harlan

No Candidate Filed

District 10

County	Machelle A. Havenridge ✓
Total	1,135
Adams	1
Franklin	1,093
Kearney	41

Educational Service Unit No. 13

District 2

County	Patricia Jones ✓ (Write-In)	Write-In Scatterings
Total	8	185
Box Butte	8	185

District 4

County	Kim Marx ✓
Total	2,260
Cherry	89
Dawes	653
Sheridan	1,518

District 6

County	Raymond Richards ✓
Total	2,394
Scotts Bluff	2,394

District 8

County	Scott Marsh ✓
Total	2,723
Scotts Bluff	2,723

District 10

County	Thomas J. Millette Jr. ✓
Total	1,933
Cheyenne	167
Garden	639
Keith	6
Morrill	1,121

District 12

County	Stephen C. Diemoz ✓
Total	2,663
Banner	286
Cheyenne	613
Deuel	478
Kimball	1,286

Educational Service Unit No. 15

District 2

County	Nathan Eugene Behlke ✓
Total	1,026
Dundy	786
Hitchcock	240

District 4

County	Kathryn Repass ✓
Total	977
Hayes	265
Hitchcock	712

District 6

County	Larry Gossen ✓
Total	785
Frontier	631
Lincoln	154

District 8

County	Mary R. Dueland ✓
Total	962
Red Willow	962

District 10

	Jason Loop ✓ (Write-In)	Write-In Scatterings
County		
Total	1	11
Red Willow	1	11

Educational Service Unit No. 16

District 2

County	Rodney A. Rayburn ✓
Total	1,374
Lincoln	1,374

District 4

County	Robert L. Jones ✓
Total	1,616
Lincoln	1,319
Logan	297

District 6

County	Grant Creager ✓
Total	1,235
Lincoln	1,235

District 8

County	Sooky Marks ✓
Total	1,453
Cherry	177
Grant	257
Hooker	401
Lincoln	148
McPherson	180
Sheridan	55
Thomas	235

District 10

County	William Eakins ✓
Total	1,950
Keith	276
Lincoln	1,674

District 12

County	Eileen M. Ohm ✓
Total	1,656
Arthur	257
Keith	1,399

Educational Service Unit No. 17

District 2

County	Roxie Lindquist ✓
Total	698
Rock	698

District 4

County	Gerry Carr ✓
Total	560
Brown	560

District 6

County	Jan Knispel ✓
Total	487
Cherry	487

District 8

County	Jody Dexter ✓
Total	583
Cherry	583

Initiative Measure 434

Shall the Nebraska Constitution be amended to include a new section which provides: “Except when a woman seeks an abortion necessitated by a medical emergency or when the pregnancy results from sexual assault or incest, unborn children shall be protected from abortion in the second and third trimesters.”

County	For	Against
Total	509,288	417,624
Adams	8,858	5,133
Antelope	2,618	745
Arthur	203	72
Banner	278	92
Blaine	196	86
Boone	2,097	816
Box Butte	3,115	1,646
Boyd	870	173
Brown	1,129	474
Buffalo	15,095	8,340
Burt	2,114	1,414
Butler	3,398	1,095
Cass	8,890	6,448
Cedar	3,801	1,022
Chase	1,375	421
Cherry	2,222	700
Cheyenne	2,812	1,507
Clay	2,260	991
Colfax	2,454	969
Cuming	3,304	1,045
Custer	4,193	1,537
Dakota	3,714	2,151
Dawes	2,089	1,632
Dawson	5,490	2,726
Deuel	631	329
Dixon	1,988	814
Dodge	9,162	6,852
Douglas	119,717	147,624
Dundy	636	251
Fillmore	1,978	969
Franklin	1,146	416
Frontier	985	380
Furnas	1,766	624
Gage	6,257	4,358
Garden	655	387
Garfield	702	270
Gosper	756	349
Grant	260	86
Greeley	924	289
Hall	13,729	8,560
Hamilton	3,820	1,645
Harlan	1,195	558
Hayes	390	88
Hitchcock	1,021	373
Holt	4,206	1,138
Hooker	310	94

County	For	Against
Howard	2,524	959
Jefferson	2,203	1,341
Johnson	1,298	808
Kearney	2,459	1,130
Keith	2,777	1,270
Keya Paha	401	117
Kimball	1,044	604
Knox	3,050	1,208
Lancaster	69,703	86,069
Lincoln	10,967	5,053
Logan	353	78
Loup	268	143
Madison	10,573	4,650
McPherson	231	49
Merrick	2,799	1,402
Morrill	1,566	756
Nance	1,335	452
Nemaha	2,032	1,300
Nuckolls	1,586	611
Otoe	4,606	3,410
Pawnee	930	414
Perkins	1,035	367
Phelps	3,549	1,336
Pierce	2,956	868
Platte	11,359	4,034
Polk	2,078	714
Red Willow	3,877	1,341
Richardson	2,530	1,286
Rock	536	252
Saline	3,144	2,382
Sarpy	49,982	48,869
Saunders	8,563	4,726
Scotts Bluff	9,466	5,070
Seward	6,247	2,864
Sheridan	1,656	725
Sherman	1,182	472
Sioux	444	204
Stanton	2,053	910
Thayer	1,920	884
Thomas	293	96
Thurston	1,204	807
Valley	1,488	764
Washington	7,396	4,876
Wayne	2,577	1,426
Webster	1,210	505
Wheeler	343	128
York	4,686	2,205

Referendum Measure 435

Section 1 of Legislative Bill 1402, enacted by the Nebraska Legislature in 2024, provides for \$10 million annually to fund education scholarships to pay all or part of the cost to educate eligible students attending nongovernmental, privately operated elementary and secondary schools in Nebraska.

Shall Section 1 of Legislative Bill 1402 be repealed?

County	Retain	Repeal <input checked="" type="checkbox"/>
Total	382,921	508,140
Adams	5,793	7,662
Antelope	1,457	1,682
Arthur	109	151
Banner	182	173
Blaine	92	173
Boone	1,193	1,594
Box Butte	2,364	2,243
Boyd	367	567
Brown	599	913
Buffalo	9,825	12,748
Burt	1,283	2,086
Butler	2,225	2,058
Cass	6,231	8,421
Cedar	2,382	2,221
Chase	707	1,005
Cherry	1,261	1,542
Cheyenne	1,888	2,352
Clay	1,224	1,921
Colfax	1,515	1,725
Cuming	2,122	1,943
Custer	2,310	3,152
Dakota	3,052	2,607
Dawes	1,360	2,317
Dawson	3,395	4,477
Deuel	428	502
Dixon	1,103	1,623
Dodge	6,700	8,675
Douglas	113,064	143,568
Dundy	349	504
Fillmore	957	1,862
Franklin	597	906
Frontier	502	810
Furnas	889	1,400
Gage	4,057	6,313
Garden	459	578
Garfield	351	573
Gosper	396	684
Grant	131	200
Greeley	498	644
Hall	9,394	12,032
Hamilton	2,135	3,122
Harlan	647	1,069
Hayes	180	277
Hitchcock	609	709
Holt	2,414	2,682
Hooker	118	263

County	Retain	Repeal <input checked="" type="checkbox"/>
Howard	1,251	2,043
Jefferson	1,367	2,054
Johnson	740	1,269
Kearney	1,345	2,131
Keith	2,057	1,866
Keya Paha	181	303
Kimball	764	836
Knox	1,819	2,309
Lancaster	55,132	94,859
Lincoln	7,364	8,265
Logan	182	226
Loup	153	238
Madison	7,502	6,989
McPherson	117	148
Merrick	1,729	2,342
Morrill	1,049	1,227
Nance	626	1,000
Nemaha	1,217	2,013
Nuckolls	834	1,274
Otoe	3,165	4,545
Pawnee	485	799
Perkins	629	721
Phelps	2,070	2,673
Pierce	1,866	1,764
Platte	7,708	6,757
Polk	1,110	1,542
Red Willow	2,121	2,867
Richardson	1,777	1,894
Rock	247	499
Saline	1,984	3,403
Sarpy	41,066	54,652
Saunders	5,919	6,785
Scotts Bluff	7,424	6,653
Seward	4,195	4,510
Sheridan	1,096	1,194
Sherman	575	967
Sioux	305	311
Stanton	1,352	1,534
Thayer	1,030	1,661
Thomas	125	242
Thurston	792	1,088
Valley	899	1,238
Washington	5,040	6,728
Wayne	1,496	2,376
Webster	658	1,007
Wheeler	196	245
York	3,248	3,364

Initiative Measure 436

Shall a statute be enacted which: (1) provides eligible employees the right to earn paid sick time for personal or family health needs; (2) entitles employees of employers with fewer than 20 employees to accrue and use up to 40 hours of such time annually and those employed by employers with 20 or more employees to accrue and use up to 56 hours of such time annually; (3) specifies conditions regarding paid sick time; (4) prohibits retaliation against employees for exercising such rights; (5) adopts documentation requirements; and (6) establishes enforcement powers and a civil cause of action for violations?

County	For ✓	Against
Total	662,348	225,974
Adams	9,507	3,731
Antelope	1,930	1,119
Arthur	121	133
Banner	206	144
Blaine	131	128
Boone	1,787	922
Box Butte	3,400	1,201
Boyd	493	398
Brown	913	587
Buffalo	14,713	7,567
Burt	2,398	920
Butler	2,920	1,226
Cass	10,577	4,071
Cedar	2,882	1,663
Chase	967	707
Cherry	1,480	1,264
Cheyenne	2,880	1,329
Clay	2,012	1,087
Colfax	2,236	969
Cuming	2,760	1,259
Custer	3,281	2,111
Dakota	4,616	1,121
Dawes	2,441	1,208
Dawson	5,587	2,262
Deuel	601	310
Dixon	1,723	949
Dodge	11,594	3,796
Douglas	206,273	51,860
Dundy	499	349
Fillmore	1,857	913
Franklin	975	497
Frontier	818	467
Furnas	1,458	795
Gage	7,545	2,674
Garden	621	392
Garfield	483	391
Gosper	659	402
Grant	177	148
Greeley	645	453
Hall	15,898	5,413
Hamilton	3,280	1,846
Harlan	1,032	630
Hayes	220	226
Hitchcock	857	447
Holt	3,167	1,810
Hooker	211	171

County	For ✓	Against
Howard	2,242	1,039
Jefferson	2,413	960
Johnson	1,385	587
Kearney	2,275	1,144
Keith	2,547	1,367
Keya Paha	211	270
Kimball	1,110	499
Knox	2,549	1,464
Lancaster	116,435	33,172
Lincoln	11,301	4,200
Logan	216	191
Loup	201	175
Madison	10,000	4,503
McPherson	124	131
Merrick	2,607	1,425
Morrill	1,403	865
Nance	1,116	475
Nemaha	2,283	932
Nuckolls	1,366	670
Otoe	5,547	2,136
Pawnee	823	424
Perkins	772	564
Phelps	2,917	1,721
Pierce	2,318	1,238
Platte	9,942	4,333
Polk	1,679	943
Red Willow	3,205	1,745
Richardson	2,649	958
Rock	387	346
Saline	3,832	1,492
Sarpy	75,694	20,193
Saunders	8,593	3,963
Scotts Bluff	10,683	3,470
Seward	5,496	3,120
Sheridan	1,425	847
Sherman	1,006	511
Sioux	313	287
Stanton	1,872	1,007
Thayer	1,651	998
Thomas	194	177
Thurston	1,402	465
Valley	1,308	781
Washington	8,012	3,729
Wayne	2,654	1,168
Webster	1,018	609
Wheeler	216	209
York	4,125	2,405

Initiative Measure 437

Shall a statute be enacted that makes penalties inapplicable under state and local law for the use, possession, and acquisition of an allowable amount (up to five ounces) of cannabis for medical purposes by a qualified patient with a written recommendation from a health care practitioner, and for a caregiver to assist a qualified patient with these activities?

County	For ✓	Against
Total	637,126	259,643
Adams	8,235	5,137
Antelope	1,512	1,610
Arthur	117	152
Banner	164	190
Blaine	135	131
Boone	1,520	1,238
Box Butte	3,074	1,586
Boyd	431	495
Brown	749	766
Buffalo	13,896	8,506
Burt	2,369	989
Butler	2,509	1,686
Cass	11,056	3,795
Cedar	2,862	1,775
Chase	822	881
Cherry	1,525	1,310
Cheyenne	2,525	1,749
Clay	1,764	1,387
Colfax	1,972	1,241
Cuming	2,515	1,553
Custer	2,552	2,894
Dakota	4,152	1,652
Dawes	2,426	1,292
Dawson	4,700	3,312
Deuel	503	429
Dixon	1,671	1,045
Dodge	11,219	4,342
Douglas	208,571	50,910
Dundy	439	417
Fillmore	1,660	1,144
Franklin	815	695
Frontier	660	647
Furnas	1,228	1,063
Gage	7,070	3,304
Garden	585	468
Garfield	393	506
Gosper	604	473
Grant	136	198
Greeley	551	555
Hall	13,554	7,829
Hamilton	2,830	2,386
Harlan	936	755
Hayes	168	286
Hitchcock	726	600
Holt	2,526	2,560
Hooker	182	207

County	For ✓	Against
Howard	1,790	1,513
Jefferson	2,135	1,268
Johnson	1,362	630
Kearney	1,929	1,512
Keith	2,260	1,690
Keya Paha	195	297
Kimball	951	664
Knox	2,324	1,769
Lancaster	112,990	38,297
Lincoln	9,697	6,004
Logan	170	237
Loup	188	199
Madison	8,831	5,891
McPherson	115	153
Merrick	2,381	1,729
Morrill	1,344	957
Nance	1,010	603
Nemaha	2,219	1,014
Nuckolls	1,113	962
Otoe	5,426	2,314
Pawnee	775	488
Perkins	655	703
Phelps	2,580	2,110
Pierce	2,060	1,559
Platte	9,070	5,404
Polk	1,466	1,160
Red Willow	2,839	2,177
Richardson	2,522	1,147
Rock	337	395
Saline	3,587	1,748
Sarpy	75,337	21,281
Saunders	8,943	3,804
Scotts Bluff	9,303	4,955
Seward	4,954	3,739
Sheridan	1,230	1,081
Sherman	849	679
Sioux	267	347
Stanton	1,828	1,091
Thayer	1,466	1,207
Thomas	184	187
Thurston	1,316	544
Valley	970	1,133
Washington	8,325	3,584
Wayne	2,455	1,393
Webster	863	794
Wheeler	180	251
York	3,726	2,833

Initiative Measure 438

Shall a statute be enacted that makes penalties inapplicable under state law for the possession, manufacture, distribution, delivery, and dispensing of cannabis for medical purposes by registered private entities, and that establishes a Nebraska Medical Cannabis Commission to regulate such activities?

County	For	Against
Total	600,481	291,867
Adams	7,760	5,487
Antelope	1,329	1,749
Arthur	100	159
Banner	149	206
Blaine	119	147
Boone	1,342	1,354
Box Butte	2,832	1,799
Boyd	378	529
Brown	649	862
Buffalo	12,847	9,379
Burt	2,194	1,137
Butler	2,324	1,825
Cass	10,320	4,411
Cedar	2,565	2,017
Chase	733	966
Cherry	1,324	1,480
Cheyenne	2,342	1,919
Clay	1,612	1,523
Colfax	1,796	1,387
Cuming	2,227	1,811
Custer	2,332	3,077
Dakota	3,863	1,888
Dawes	2,223	1,474
Dawson	4,397	3,601
Deuel	466	471
Dixon	1,503	1,187
Dodge	10,494	5,020
Douglas	200,048	59,355
Dundy	402	449
Fillmore	1,517	1,261
Franklin	738	751
Frontier	611	680
Furnas	1,139	1,128
Gage	6,539	3,725
Garden	521	529
Garfield	361	541
Gosper	529	536
Grant	116	218
Greeley	473	608
Hall	12,572	8,703
Hamilton	2,623	2,579
Harlan	858	824
Hayes	148	299
Hitchcock	696	627
Holt	2,207	2,822
Hooker	169	220

County	For	Against
Howard	1,659	1,638
Jefferson	1,954	1,429
Johnson	1,284	705
Kearney	1,769	1,655
Keith	2,098	1,833
Keya Paha	173	319
Kimball	900	717
Knox	2,038	2,006
Lancaster	107,628	42,343
Lincoln	8,987	6,604
Logan	153	254
Loup	169	209
Madison	8,213	6,455
McPherson	96	168
Merrick	2,143	1,932
Morrill	1,192	1,063
Nance	905	696
Nemaha	2,046	1,173
Nuckolls	1,018	1,024
Otoe	5,053	2,629
Pawnee	721	529
Perkins	590	756
Phelps	2,372	2,295
Pierce	1,855	1,718
Platte	8,243	6,128
Polk	1,348	1,277
Red Willow	2,637	2,357
Richardson	2,318	1,329
Rock	278	437
Saline	3,352	1,942
Sarpy	71,497	24,736
Saunders	8,281	4,384
Scotts Bluff	8,691	5,535
Seward	4,529	4,120
Sheridan	1,131	1,177
Sherman	772	753
Sioux	227	379
Stanton	1,636	1,257
Thayer	1,320	1,325
Thomas	153	222
Thurston	1,205	649
Valley	913	1,184
Washington	7,757	4,098
Wayne	2,265	1,558
Webster	799	839
Wheeler	180	254
York	3,446	3,057

Initiative Measure 439

Shall the Nebraska Constitution be amended to include a new section which provides: “All persons shall have a fundamental right to abortion until fetal viability, or when needed to protect the life or health of the pregnant patient, without interference from the state or its political subdivisions. Fetal viability means the point in pregnancy when, in the professional judgment of the patient’s treating health care practitioner, there is a significant likelihood of the fetus’ sustained survival outside the uterus without the application of extraordinary medical measures.”

County	For	Against ✓
Total	455,184	473,652
Adams	5,565	8,462
Antelope	727	2,629
Arthur	56	215
Banner	100	277
Blaine	74	210
Boone	805	2,120
Box Butte	1,931	2,841
Boyd	176	868
Brown	465	1,133
Buffalo	8,607	14,808
Burt	1,545	1,984
Butler	1,169	3,337
Cass	7,144	8,197
Cedar	1,102	3,776
Chase	392	1,386
Cherry	810	2,137
Cheyenne	1,689	2,655
Clay	1,111	2,152
Colfax	1,082	2,338
Cuming	1,162	3,172
Custer	1,517	4,221
Dakota	2,736	3,084
Dawes	1,826	1,922
Dawson	2,974	5,306
Deuel	358	599
Dixon	921	1,879
Dodge	7,756	8,417
Douglas	164,909	102,937
Dundy	265	625
Fillmore	1,003	1,955
Franklin	452	1,106
Frontier	400	963
Furnas	651	1,738
Gage	4,949	5,686
Garden	470	585
Garfield	207	755
Gosper	384	726
Grant	87	257
Greeley	268	936
Hall	9,320	12,970
Hamilton	1,711	3,784
Harlan	588	1,176
Hayes	84	390
Hitchcock	392	996
Holt	1,141	4,198
Hooker	120	283

County	For	Against ✓
Howard	1,026	2,472
Jefferson	1,391	2,170
Johnson	863	1,249
Kearney	1,176	2,403
Keith	1,453	2,614
Keya Paha	94	423
Kimball	653	987
Knox	1,328	2,952
Lancaster	90,969	65,116
Lincoln	5,791	10,279
Logan	78	353
Loup	124	283
Madison	4,809	10,563
McPherson	38	241
Merrick	1,501	2,734
Morrill	802	1,527
Nance	496	1,291
Nemaha	1,421	1,921
Nuckolls	683	1,506
Otoe	3,561	4,481
Pawnee	467	870
Perkins	346	1,049
Phelps	1,342	3,565
Pierce	842	2,979
Platte	4,287	11,114
Polk	763	2,013
Red Willow	1,415	3,809
Richardson	1,448	2,371
Rock	247	534
Saline	2,510	3,014
Sarpy	53,431	45,611
Saunders	5,050	8,281
Scotts Bluff	5,972	8,669
Seward	3,018	6,097
Sheridan	763	1,630
Sherman	466	1,174
Sioux	191	449
Stanton	968	2,013
Thayer	919	1,887
Thomas	95	295
Thurston	930	1,074
Valley	621	1,637
Washington	5,183	7,120
Wayne	1,518	2,481
Webster	541	1,184
Wheeler	90	379
York	2,303	4,597

Historical Tabulation of Votes Cast in General Elections

Total Votes Cast at General Election

November 5, 1907	203,934	November 3, 1936.....	617,066
November 3, 1908	271,491	November 8, 1938.....	507,471
November 2, 1909	207,575	November 5, 1940.....	623,781
November 8, 1910	243,390	November 3, 1942.....	387,992
November 7, 1911	225,380	November 7, 1944.....	568,464
November 5, 1912	259,124	November 5, 1946.....	399,501
November 3, 1914	246,941	November 2, 1948.....	497,084
November 7, 1916	302,685	November 7, 1950.....	459,319
November 5, 1918	225,717	November 4, 1952.....	616,236
November 2, 1920	390,833	November 2, 1954.....	431,917
November 7, 1922	407,673	November 6, 1956.....	584,786
November 4, 1924	471,600	November 4, 1958.....	430,769
November 2, 1926	427,915	November 8, 1960.....	619,399
November 6, 1928	554,762	November 6, 1962.....	472,249
November 4, 1930	451,904	November 3, 1964.....	592,673
November 8, 1932	576,946	November 8, 1966.....	497,995
November 6, 1934	578,764		

Total Votes Cast at General Election (cont.)

Total Number of Registered Voters*

November 5, 1968	540,176.....	668,810
November 3, 1970	471,055.....	707,558
November 7, 1972	590,813.....	807,267
November 5, 1974	466,956.....	787,850
November 2, 1976	623,764.....	840,666
November 7, 1978	511,010.....	832,628
November 4, 1980	651,281.....	856,182
November 2, 1982	559,422.....	832,121
November 6, 1984	670,781.....	902,626
November 4, 1986	576,271.....	849,762
November 8, 1988	678,669.....	898,959
November 6, 1990	604,195.....	890,579
November 3, 1992	744,548.....	951,395
November 8, 1994	593,654.....	919,321
November 5, 1996	686,749.....	1,015,056
November 3, 1998	581,775.....	1,056,351
November 7, 2000	707,223.....	1,085,217
November 5, 2002	490,914.....	1,083,544
November 2, 2004	792,906.....	1,160,193
November 7, 2006	610,499.....	1,138,422
November 4, 2008	811,923.....	1,157,345
November 2, 2010	497,248.....	1,142,057
November 6, 2012	804,245.....	1,163,871
November 4, 2014	552,115.....	1,158,840
November 8, 2016	860,573.....	1,211,101
November 6, 2018	706,652.....	1,219,319
November 3, 2020	966,920.....	1,266,730
November 8, 2022	682,716.....	1,242,930
November 5, 2024	965,236.....	1,263,487

*Voter Registration became mandatory on March 22, 1967.

The Nebraska Board of State Canvassers

December 2, 2024

Attached are the 2024 General Election State Canvassing Board results as certified by



Jim Pillen, Governor of the State of Nebraska




Robert B. Evnen, Nebraska Secretary of State



Mike Hilgers, Nebraska Attorney General



Tom Briese, Nebraska State Treasurer



Mike Foley, Nebraska Auditor of Public Accounts

