


OFFICIAL REPORT OF THE NEBRASKA BOARD OF STATE CANVASSERS



GENERAL ELECTION
NOVEMBER 3, 2020

Compiled by

Robert B. Evnen
Nebraska Secretary of State

STATE OF NEBRASKA

OFFICE OF SECRETARY OF STATE

This is the 54th Edition of the General Election Canvass Book that has been published in this state, and it is my first general election serving as Nebraska's 27th Secretary of State and Chief Elections Official.

As was the May primary, the November 3, 2020, general election was historic in a number of respects. There were 966,920 Nebraskans who voted in our general election, a turnout of 76 percent. Nebraska voters once again cast their ballots in large numbers in the midst of the coronavirus pandemic.

An unprecedented number of voters chose to vote early in the general election, but the percentage of those voting early was significantly lower than the May primary. More than 488,000 Nebraskans cast early ballots by mail, by drop box, or by voting early in person at their county election office. Close to 48,000 voters who cast their ballots in precincts that conducted their elections exclusively by mail. By comparison in the 2016 presidential general election about 233,000 voted early and again in the 2018 general election about 208,000 voted early.

On Election Day, every precinct opened on time and over 417,000 Nebraskans voted at their polling site. As in the primary election, measures were taken to assure the safety of voters and poll workers. I am very grateful to the more than 4,000 poll workers who kept Nebraska's polls open.

The success of our general election was the result of the efforts of our Nebraska voters, our County Clerks and Election Commissioners and their staff members, and the Secretary of State's Elections Division. I am also grateful to our election vendors, who provided exemplary service to our Nebraska voters.

Sincerely,



Robert B. Evnen,
Secretary of State

MEMBERS OF THE BOARD OF STATE CANVASSERS

Pete Ricketts

Governor

Robert B. Eynen

Secretary of State

Doug Peterson

Attorney General

John Murante

State Treasurer

Charlie Janssen

Auditor of Public Accounts

Official Results of Nebraska General Election November 3, 2020

Table of Contents

Reported Problems	6
Voting Statistics	7
Number of Registered Voters	7
Total Voting by Method	9
Federal Offices	11
President and Vice President of the United States	11
President and Vice President of the United States by Congressional District.....	13
Member of the United States Senate.....	16
Member of the U.S. House of Representatives	18
State Offices	20
Public Service Commissioner.....	20
Member of the Legislature.....	21
Member of the State Board of Education.....	24
Member of the Board of Regents of the University of Nebraska.....	25
Judicial Retention	26
Judge of the Supreme Court.....	26
Judge of the Court of Appeals	26
Judge of the Nebraska Workers' Compensation Court.....	27
Judge of the District Court.....	29
Judge of the Separate Juvenile Court.....	32
Judge of the County Court.....	33
Community Colleges	36
Member of the Board of Governors Central Community College.....	36
Member of the Board of Governors Metropolitan Community College.....	37
Member of the Board of Governors Mid-Plains Community College.....	38
Member of the Board of Governors Northeast Community College.....	39
Member of the Board of Governors Southeast Community College.....	40
Member of the Board of Governors Western Community College.....	41
Member of the Douglas-Sarpy Learning Community Coordinating Council	42
Natural Resources Districts	43
Director Central Platte Natural Resources District	43
Director Lewis and Clark Natural Resources District.....	44
Director Little Blue Natural Resources District.....	44
Director Lower Big Blue Natural Resources District	45
Director Lower Elkhorn Natural Resources District.....	46
Director Lower Loup Natural Resources District	47
Director Lower Niobrara Natural Resources District.....	48
Director Lower Platte North Natural Resources District	49
Director Lower Platte South Natural Resources District	50
Director Lower Republican Natural Resources District.....	51
Director Middle Niobrara Natural Resources District	51
Director Middle Republican Natural Resources District.....	52
Director Nemaha Natural Resources District.....	53
Director North Platte Natural Resources District.....	54
Director Papio-Missouri River Natural Resources District.....	54
Director South Platte Natural Resources District.....	55
Director Tri-Basin Natural Resources District.....	55
Director Twin Platte Natural Resources District.....	56
Director Upper Big Blue Natural Resources District.....	56
Director Upper Elkhorn Natural Resources District	57
Director Upper Loup Natural Resources District.....	58
Director Upper Niobrara White Natural Resources District	58
Director Upper Republican Natural Resources District	59
Metropolitan Utilities District of Omaha	60
Public Power Districts	61
Director Burt County Public Power District	61
Director Butler Public Power District.....	61
Director Cedar-Knox Public Power District	61
Director Central Nebraska Public Power and Irrigation District.....	62
Director Chimney Rock Public Power District.....	62
Director Cornhusker Public Power District	62
Director Cuming County Public Power District	62
Director Custer Public Power District	63

Director Dawson Public Power District.....	63
Director Elkhorn Rural Public Power District	63
Director Howard Greeley Rural Public Power District.....	64
Director Imperial Public Power District	64
Director KBR Rural Public Power District.....	64
Director Loup River Public Power District.....	64
Director Loup Valleys Rural Public Power District.....	65
Director McCook Public Power District.....	65
Director Middle Loup Public Power and Irrigation District	65
Director Nebraska Public Power District.....	66
Director Norris Public Power District.....	66
Director North Central Public Power District.....	67
Director North Loup River Public Power and Irrigation District.....	67
Director Northeast Nebraska Public Power District.....	67
Director Northwest Rural Public Power District.....	67
Director Omaha Public Power District	68
Director Perennial Public Power District.....	68
Director Polk County Rural Public Power District	68
Director Roosevelt Public Power District.....	68
Director South Central Public Power District.....	69
Director Southern Public Power District.....	69
Director Southwest Public Power District	69
Director Stanton County Public Power District.....	69
Director Twin Valleys Public Power District	70
Director Wheat Belt Public Power District.....	70
Reclamation Districts	71
Loup Basin Reclamation District.....	71
Twin Loups Reclamation District.....	71
Educational Service Units	72
Educational Service Unit No. 1	72
Educational Service Unit No. 2	72
Educational Service Unit No. 3	73
Educational Service Unit No. 4	73
Educational Service Unit No. 5	73
Educational Service Unit No. 6	74
Educational Service Unit No. 7	74
Educational Service Unit No. 8	75
Educational Service Unit No. 9	75
Educational Service Unit No. 10	76
Educational Service Unit No. 11	76
Educational Service Unit No. 13	77
Educational Service Unit No. 15	77
Educational Service Unit No. 16	78
Educational Service Unit No. 17	78
Proposed Amendment No. 1	79
Proposed Amendment No. 2	80
Initiative Measure 428.....	81
Initiative Measure 429.....	82
Initiative Measure 430.....	83
Initiative Measure 431.....	84
Historical Tabulation of Votes Cast in General Elections	85

Reported Problems

Cedar County

Northeast Community College At Large candidate Timothy Miller was left off the ballot countywide. This error was identified by the Secretary of State's Office through the mock election process. At the time the error was identified, ballots were already mailed out to voters and a third of voters had already voted. Statewide, Timothy Miller received 21,905 votes; Jeff Scherer received 30,799, including 3,798 in Cedar County. Adjusting Jeff Scherer's vote total to exclude Cedar County results in an adjusted total of 27,001. The adjusted difference between the candidates is 5,096 votes. As Cedar County had 5,058 voters total, this error did not impact the outcome of the election.

Hitchcock County

Southwest Public Power District Subdivision 2 is a vote for up to two but was listed on the ballot as a vote for one. This error was identified by the Hitchcock County Clerk on October 16. At the time the error was identified, 158 ballots were already sent out to voters. The county clerk ordered corrected ballots by October 19, and all future ballots contained the correct "vote for" phrasing.

The county clerk put a notice in the newspaper regarding the error and attempted to contact all 158 voters who already received a ballot. Voters were advised of the error and that they could cast their vote for up to two candidates if they had not returned their ballot. Voters who had already returned their ballot were advised of the option to recast their ballot should they so desire.

Of the 158 voters, 157 returned or recast their ballot: 83 voters returned their ballot and were contacted with the option to recast a corrected ballot, but declined to vote a corrected ballot; 35 voters or family members were contacted before the ballot was returned and informed they could cast their vote for up to two candidates; 12 voters were left a message before their ballot was returned informed them they could cast their vote for up to two candidates; 8 voters who had returned a ballot opted to recast a ballot that had the corrected "vote for" phrase; 11 voters who returned their ballot had no contact information or could not be reached; 8 voters were unable to recast a corrected ballot because they put the ballot directly into the early voting ballot box. One voter did not return their ballot.

The difference in votes between second and third place was 65. With the outreach done by the clerk, and the small number of people unable to correct their ballot (19), this error was not likely to have impacted the outcome of the election.

Voting Statistics

Number of Registered Voters

County	Precincts	Republican	Democratic	Libertarian	Nonpartisan	Total
Total	1,379	606,822	370,385	17,882	271,641	1,266,730
Adams	28	11,193	4,480	260	3,910	19,843
Antelope	13	3,270	695	27	576	4,568
Arthur	1	281	28	1	18	328
Banner	1	428	33	7	71	539
Blaine	1	314	18	3	27	362
Boone	9	2,549	719	11	401	3,680
Box Butte	9	4,714	1,465	94	1,507	7,780
Boyd	3	1,057	176	7	150	1,390
Brown	3	1,711	193	12	207	2,123
Buffalo	29	18,542	6,302	503	5,857	31,204
Burt	11	2,720	1,232	56	959	4,967
Butler	11	3,479	1,263	38	876	5,656
Cass	30	9,618	4,401	309	4,667	18,995
Cedar	13	3,754	1,144	46	830	5,774
Chase	5	1,905	282	20	293	2,500
Cherry	20	3,067	413	26	366	3,872
Cheyenne	9	4,153	961	93	1,210	6,417
Clay	11	2,925	709	40	597	4,271
Colfax	5	2,637	1,839	51	787	5,314
Cuming	7	3,812	1,067	50	957	5,886
Custer	26	5,672	1,129	77	1,160	8,038
Dakota	13	4,004	4,237	138	2,944	11,323
Dawes	11	3,333	1,067	74	1,041	5,515
Dawson	20	7,731	3,497	174	2,403	13,805
Deuel	3	1,018	135	7	235	1,395
Dixon	12	2,386	814	31	573	3,804
Dodge	32	11,570	5,757	339	4,824	22,490
Douglas	237	132,360	144,084	5,894	91,194	373,532
Dundy	4	965	114	10	165	1,254
Fillmore	9	2,505	851	29	643	4,028
Franklin	4	1,576	335	12	345	2,268
Frontier	5	1,396	223	10	258	1,887
Furnas	8	2,422	527	35	533	3,517
Gage	10	7,844	3,605	152	2,920	14,521
Garden	4	1,051	156	11	165	1,383
Garfield	3	1,069	141	6	100	1,316
Gosper	4	1,083	190	11	176	1,460
Grant	1	434	31	0	33	498
Greeley	4	815	612	7	144	1,578
Hall	23	17,783	9,146	428	7,743	35,100
Hamilton	11	4,634	1,066	78	1,031	6,809
Harlan	8	1,720	416	15	341	2,492
Hayes	3	569	46	6	74	695
Hitchcock	4	1,333	268	20	299	1,920
Holt	13	5,436	938	35	740	7,149
Hooker	1	450	69	2	43	564
Howard	8	2,875	1,062	47	654	4,638
Jefferson	10	2,780	1,156	48	918	4,902

County	Precincts	Republican	Democratic	Libertarian	Nonpartisan	Total
Johnson	6	1,652	703	33	458	2,846
Kearney	11	3,064	779	56	647	4,546
Keith	11	4,060	859	71	1,117	6,107
Keya Paha	3	522	59	2	49	632
Kimball	5	1,905	388	25	468	2,786
Knox	8	3,472	1,261	42	845	5,620
Lancaster	199	80,245	72,754	3,386	46,435	202,820
Lincoln	24	14,485	5,030	303	4,452	24,270
Logan	1	427	55	6	69	557
Loup	1	420	73	3	31	527
Madison	22	13,283	4,412	263	4,138	22,096
McPherson	1	302	28	5	17	352
Merrick	15	3,490	810	48	682	5,030
Morrill	9	2,171	461	34	485	3,151
Nance	6	1,454	630	19	349	2,452
Nemaha	9	2,501	987	51	847	4,386
Nuckolls	8	2,055	669	26	475	3,225
Otoe	13	5,903	2,536	125	2,401	10,965
Pawnee	5	1,181	419	15	273	1,888
Perkins	3	1,391	249	10	244	1,894
Phelps	13	4,466	833	74	796	6,169
Pierce	5	3,603	612	31	773	5,019
Platte	30	12,921	4,244	228	3,325	20,718
Polk	6	2,519	611	23	507	3,660
Red Willow	13	4,894	1,041	74	1,252	7,261
Richardson	15	3,171	1,425	45	930	5,571
Rock	1	855	96	4	82	1,037
Saline	12	3,500	2,850	113	1,571	8,034
Sarpy	52	54,014	33,169	2,196	32,681	122,060
Saunders	17	9,263	3,389	208	2,907	15,767
Scotts Bluff	30	13,554	5,588	305	5,026	24,473
Seward	16	6,759	2,507	154	2,144	11,564
Sheridan	8	2,666	501	29	544	3,740
Sherman	6	1,206	640	15	217	2,078
Sioux	2	704	91	7	82	884
Stanton	15	2,617	636	34	612	3,899
Thayer	7	2,452	710	22	570	3,754
Thomas	1	405	48	3	45	501
Thurston	9	1,355	2,367	27	699	4,448
Valley	7	2,095	539	10	350	2,994
Washington	15	8,794	3,069	198	3,134	15,195
Wayne	10	3,430	1,007	80	896	5,413
Webster	5	1,531	402	18	346	2,297
Wheeler	2	466	91	5	51	613
York	12	6,656	1,665	106	1,654	10,081

Total Voting by Method

County	At Polls	All Mail Precincts	Provisional	Early Voting	Military & Overseas	New/Former Resident	Total Voting
Total	417,349	47,941	10,028	488,685	2,704	213	966,920
Adams	7,768	0	143	6,994	11	0	14,916
Antelope	2,253	0	22	1,336	4	0	3,615
Arthur	187	0	0	102	0	0	289
Banner	251	0	0	162	1	0	414
Blaine	165	0	0	156	0	0	321
Boone	0	3,239	0	13	3	0	3,255
Box Butte	2,383	0	94	2,825	2	0	5,304
Boyd	768	0	3	395	1	1	1,168
Brown	1,045	0	3	648	2	0	1,698
Buffalo	13,870	0	239	9,773	59	2	23,943
Burt	2,280	0	22	1,472	6	0	3,780
Butler	2,960	0	17	1,581	6	2	4,566
Cass	9,391	0	62	6,685	54	50	16,242
Cedar	0	5,049	0	0	9	0	5,058
Chase	1,235	0	25	748	1	1	2,010
Cherry	0	3,292	12	0	5	1	3,310
Cheyenne	2,651	0	36	2,132	10	2	4,831
Clay	0	3,591	9	0	8	0	3,608
Colfax	2,254	0	2	1,534	5	0	3,795
Cuming	2,263	509	32	1,696	8	0	4,508
Custer	4,092	0	26	1,951	2	2	6,073
Dakota	4,007	0	111	2,789	13	14	6,934
Dawes	0	4,173	19	37	4	2	4,235
Dawson	5,835	0	44	3,449	5	2	9,335
Deuel	670	0	0	374	2	0	1,046
Dixon	0	3,120	7	0	8	0	3,135
Dodge	9,722	0	122	7,274	30	1	17,149
Douglas	98,963	0	3,826	174,936	783	10	278,518
Dundy	642	0	0	369	0	4	1,015
Fillmore	1,731	0	30	1,430	3	0	3,194
Franklin	1,010	0	3	731	5	0	1,749
Frontier	924	0	26	502	2	0	1,454
Furnas	1,860	0	12	756	1	0	2,629
Gage	4,335	0	62	6,844	18	4	11,263
Garden	0	1,213	0	0	0	0	1,213
Garfield	668	0	6	400	3	3	1,080
Gosper	649	0	0	484	0	0	1,133
Grant	223	0	0	178	0	6	407
Greeley	905	0	2	368	1	3	1,279
Hall	12,148	0	322	12,279	61	6	24,816
Hamilton	1,450	2,277	11	1,861	15	0	5,614
Harlan	351	1,200	0	400	3	0	1,954
Hayes	250	0	2	283	2	0	537
Hitchcock	923	0	5	549	5	0	1,482
Holt	3,407	0	54	2,157	6	0	5,624
Hooker	264	0	0	180	2	1	447
Howard	2,183	0	3	1,349	5	0	3,540
Jefferson	2,259	0	30	1,480	11	0	3,780
Johnson	1,308	0	2	944	3	0	2,257
Kearney	2,406	0	13	1,220	4	0	3,643
Keith	2,605	0	23	1,778	12	0	4,418
Keya Paha	266	0	0	265	0	0	531

County	At Polls	All Mail Precincts	Provisional	Early Voting	Military & Overseas	New/Former Resident	Total Voting
Kimball	958	0	14	916	3	2	1,893
Knox	0	4,766	4	0	2	0	4,772
Lancaster	69,025	0	2,460	86,657	648	11	158,801
Lincoln	8,752	0	229	8,362	23	5	17,371
Logan	309	0	0	140	3	0	452
Loup	256	0	0	201	0	0	457
Madison	9,682	0	102	6,167	20	2	15,973
McPherson	161	0	1	145	0	0	307
Merrick	0	4,319	13	0	5	2	4,339
Morrill	0	2,582	0	0	2	0	2,584
Nance	924	213	6	712	2	3	1,860
Nemaha	1,845	0	44	1,580	3	0	3,472
Nuckolls	1,421	0	6	906	2	0	2,335
Otoe	4,489	0	48	3,873	24	1	8,435
Pawnee	876	0	2	567	0	0	1,445
Perkins	689	0	5	862	3	0	1,559
Phelps	2,235	1,063	30	1,729	8	1	5,066
Pierce	2,416	0	19	1,600	11	0	4,046
Platte	9,790	0	130	6,304	36	3	16,263
Polk	1,638	0	7	1,271	8	2	2,926
Red Willow	3,120	0	32	2,354	9	2	5,517
Richardson	1,834	690	19	1,633	4	1	4,181
Rock	422	0	3	427	0	0	852
Saline	3,625	0	24	2,211	6	13	5,879
Sarpy	33,293	0	736	62,463	486	23	97,001
Saunders	7,134	0	89	5,672	38	3	12,936
Scotts Bluff	8,327	0	202	7,123	33	1	15,686
Seward	5,353	0	81	3,829	22	0	9,285
Sheridan	1,805	0	14	886	0	2	2,707
Sherman	1,070	0	18	633	2	0	1,723
Sioux	462	0	2	267	2	0	733
Stanton	0	3,157	3	17	7	0	3,184
Thayer	898	1,320	29	774	5	2	3,028
Thomas	245	0	0	185	0	0	430
Thurston	1,651	0	10	791	3	1	2,456
Valley	1,574	0	11	780	2	0	2,367
Washington	6,889	0	61	5,578	47	5	12,580
Wayne	996	2,168	31	1,059	9	0	4,263
Webster	1,191	0	10	683	0	7	1,891
Wheeler	310	0	0	196	0	0	506
York	3,904	0	51	3,263	22	4	7,244

Federal Offices

President and Vice President of the United States

County	Donald J. Trump & Michael R. Pence (Republican)	Joseph R. Biden & Kamala D. Harris (Democratic)	Jo Jorgensen & Jeremy Cohen (Libertarian)	Write-In Scatterings
Total	556,846	374,583	20,283	4,671
Adams	10,085	4,213	304	51
Antelope	3,093	452	38	4
Arthur	260	21	3	1
Banner	362	43	5	1
Blaine	280	35	2	0
Boone	2,653	499	65	9
Box Butte	4,002	1,051	128	19
Boyd	1,010	135	8	2
Brown	1,470	191	18	5
Buffalo	16,640	6,350	599	122
Burt	2,580	1,063	88	8
Butler	3,542	873	83	20
Cass	10,121	4,737	426	42
Cedar	4,174	725	97	19
Chase	1,740	226	27	7
Cherry	2,844	373	48	4
Cheyenne	3,813	855	97	11
Clay	2,848	632	78	12
Colfax	2,636	1,025	56	9
Cuming	3,507	870	74	8
Custer	5,090	786	117	17
Dakota	3,926	2,744	124	23
Dawes	2,931	1,082	108	30
Dawson	6,524	2,497	157	13
Deuel	871	141	20	2
Dixon	2,335	651	97	11
Dodge	10,984	5,544	348	62
Douglas	119,159	150,350	5,442	1,589
Dundy	883	105	11	4
Fillmore	2,359	693	82	14
Franklin	1,437	276	11	4
Frontier	1,229	189	22	6
Furnas	2,163	399	39	1
Gage	7,445	3,385	238	51
Garden	1,016	161	18	5
Garfield	933	133	9	1
Gosper	893	215	10	3
Grant	375	20	7	0
Greeley	1,016	229	13	1
Hall	16,189	7,681	504	76
Hamilton	4,309	1,118	106	33
Harlan	1,615	282	31	6
Hayes	494	34	6	2
Hitchcock	1,264	175	30	1
Holt	4,769	686	82	13
Hooker	376	59	7	0
Howard	2,786	648	67	10
Jefferson	2,616	1,016	84	14

County	Donald J. Trump & Michael R. Pence (Republican)	Joseph R. Biden & Kamala D. Harris (Democratic)	Jo Jorgensen & Jeremy Cohen (Libertarian)	Write-In Scatterings
Johnson	1,518	647	64	4
Kearney	2,822	701	81	13
Keith	3,544	763	57	5
Keya Paha	476	49	4	1
Kimball	1,563	268	43	3
Knox	3,721	905	71	11
Lancaster	70,092	82,293	3,706	1,124
Lincoln	13,071	3,692	344	56
Logan	407	38	5	0
Loup	370	75	9	0
Madison	11,940	3,478	347	54
McPherson	275	17	10	0
Merrick	3,419	743	95	25
Morrill	2,113	386	58	1
Nance	1,437	359	32	4
Nemaha	2,428	921	74	9
Nuckolls	1,857	409	37	2
Otoe	5,649	2,490	176	40
Pawnee	1,071	322	36	0
Perkins	1,321	199	24	1
Phelps	4,157	752	100	12
Pierce	3,462	480	64	6
Platte	12,186	3,260	227	48
Polk	2,291	530	58	8
Red Willow	4,525	811	116	18
Richardson	3,073	996	57	8
Rock	744	84	13	1
Saline	3,631	1,986	153	10
Sarpy	51,979	41,206	2,488	520
Saunders	9,108	3,331	296	51
Scotts Bluff	10,952	4,196	321	55
Seward	6,490	2,438	214	57
Sheridan	2,292	340	40	12
Sherman	1,322	343	33	2
Sioux	642	72	15	2
Stanton	2,561	532	68	4
Thayer	2,308	624	48	9
Thomas	377	45	5	0
Thurston	1,180	1,122	23	54
Valley	1,901	412	27	4
Washington	8,583	3,554	276	54
Wayne	3,055	1,022	123	18
Webster	1,511	335	30	0
Wheeler	438	59	5	1
York	5,337	1,630	176	18

President and Vice President of the United States

Results by Congressional District

Congressional District 1

County	Donald J. Trump & Michael R. Pence (Republican)	Joseph R. Biden & Kamala D. Harris (Democratic)	Jo Jorgensen & Jeremy Cohen (Libertarian)	Write-In Scatterings
Total	180,290	132,261	7,495	1,840
Burt	2,580	1,063	88	8
Butler	3,542	873	83	20
Cass	10,121	4,737	426	42
Colfax	2,636	1,025	56	9
Cuming	3,507	870	74	8
Dixon (2 precincts)	79	33	8	0
Dodge	10,984	5,544	348	62
Lancaster	70,092	82,293	3,706	1,124
Madison	11,940	3,478	347	54
Otoe	5,649	2,490	176	40
Platte	12,186	3,260	227	48
Polk	2,291	530	58	8
Sarpy (23 precincts)	16,761	15,088	1,021	197
Saunders	9,108	3,331	296	51
Seward	6,490	2,438	214	57
Stanton	2,561	532	68	4
Thurston	1,180	1,122	23	54
Washington	8,583	3,554	276	54

Congressional District 2

County	Donald J. Trump & Michael R. Pence (Republican)	Joseph R. Biden & Kamala D. Harris (Democratic)	Jo Jorgensen & Jeremy Cohen (Libertarian)	Write-In Scatterings
Total	154,377	176,468	6,909	1,912
Douglas	119,159	150,350	5,442	1,589
Sarpy (31 precincts)	35,218	26,118	1,467	323

Congressional District 3 (President and Vice President of the United States)

County	Donald J. Trump & Michael R. Pence (Republican)	Joseph R. Biden & Kamala D. Harris (Democratic)	Jo Jorgensen & Jeremy Cohen (Libertarian)	Write-In Scatterings
Total	222,179	65,854	5,879	919
Adams	10,085	4,213	304	51
Antelope	3,093	452	38	4
Arthur	260	21	3	1
Banner	362	43	5	1
Blaine	280	35	2	0
Boone	2,653	499	65	9
Box Butte	4,002	1,051	128	19
Boyd	1,010	135	8	2
Brown	1,470	191	18	5
Buffalo	16,640	6,350	599	122
Cedar	4,174	725	97	19
Chase	1,740	226	27	7
Cherry	2,844	373	48	4
Cheyenne	3,813	855	97	11
Clay	2,848	632	78	12
Custer	5,090	786	117	17
Dakota	3,926	2,744	124	23
Dawes	2,931	1,082	108	30
Dawson	6,524	2,497	157	13
Deuel	871	141	20	2
Dixon (12 precincts)	2,256	618	89	11
Dundy	883	105	11	4
Fillmore	2,359	693	82	14
Franklin	1,437	276	11	4
Frontier	1,229	189	22	6
Furnas	2,163	399	39	1
Gage	7,445	3,385	238	51
Garden	1,016	161	18	5
Garfield	933	133	9	1
Gosper	893	215	10	3
Grant	375	20	7	0
Greeley	1,016	229	13	1
Hall	16,189	7,681	504	76
Hamilton	4,309	1,118	106	33
Harlan	1,615	282	31	6
Hayes	494	34	6	2
Hitchcock	1,264	175	30	1
Holt	4,769	686	82	13
Hooker	376	59	7	0
Howard	2,786	648	67	10
Jefferson	2,616	1,016	84	14
Johnson	1,518	647	64	4
Kearney	2,822	701	81	13
Keith	3,544	763	57	5
Keya Paha	476	49	4	1
Kimball	1,563	268	43	3
Knox	3,721	905	71	11
Lincoln	13,071	3,692	344	56
Logan	407	38	5	0
Loup	370	75	9	0
McPherson	275	17	10	0

County	Donald J. Trump & Michael R. Pence (Republican)	Joseph R. Biden & Kamala D. Harris (Democratic)	Jo Jorgensen & Jeremy Cohen (Libertarian)	Write-In Scatterings
Merrick	3,419	743	95	25
Morrill	2,113	386	58	1
Nance	1,437	359	32	4
Nemaha	2,428	921	74	9
Nuckolls	1,857	409	37	2
Pawnee	1,071	322	36	0
Perkins	1,321	199	24	1
Phelps	4,157	752	100	12
Pierce	3,462	480	64	6
Red Willow	4,525	811	116	18
Richardson	3,073	996	57	8
Rock	744	84	13	1
Saline	3,631	1,986	153	10
Scotts Bluff	10,952	4,196	321	55
Sheridan	2,292	340	40	12
Sherman	1,322	343	33	2
Sioux	642	72	15	2
Thayer	2,308	624	48	9
Thomas	377	45	5	0
Valley	1,901	412	27	4
Wayne	3,055	1,022	123	18
Webster	1,511	335	30	0
Wheeler	438	59	5	1
York	5,337	1,630	176	18

Member of the United States Senate Six Year Term

County	Ben Sasse (Republican)	Chris Janicek (Democratic)	Gene Siadek (Libertarian)	Preston Love Jr. (Write-In)	Write-In Scatterings
Total	583,507	227,191	55,115	58,411	5,788
Adams	9,995	2,583	897	548	79
Antelope	2,828	354	184	29	48
Arthur	228	21	21	0	0
Banner	335	39	21	2	1
Blaine	222	35	34	2	3
Boone	2,402	351	178	54	36
Box Butte	3,840	822	326	68	24
Boyd	883	89	75	0	9
Brown	1,387	125	93	14	9
Buffalo	16,729	3,851	1,605	780	126
Burt	2,639	678	187	70	13
Butler	3,512	613	198	46	12
Cass	10,493	2,874	886	527	46
Cedar	3,902	545	272	46	32
Chase	1,666	173	79	12	14
Cherry	2,365	283	274	35	56
Cheyenne	3,505	718	323	21	73
Clay	2,660	432	243	53	34
Colfax	2,652	747	156	60	6
Cuming	3,566	509	198	68	4
Custer	4,824	531	361	43	84
Dakota	3,951	2,235	240	87	14
Dawes	2,883	785	250	87	13
Dawson	6,460	1,830	479	127	38
Deuel	837	104	62	5	4
Dixon	2,206	501	206	47	19
Dodge	11,397	3,408	1,074	572	50
Douglas	136,745	87,608	16,019	27,229	2,046
Dundy	835	77	48	8	5
Fillmore	2,418	435	156	68	5
Franklin	1,398	190	71	21	11
Frontier	1,183	129	73	13	8
Furnas	2,079	277	161	18	18
Gage	7,656	2,240	620	308	45
Garden	938	127	74	1	3
Garfield	868	91	50	8	10
Gosper	900	111	59	17	5
Grant	321	14	25	4	8
Greeley	938	166	56	10	3
Hall	16,231	5,180	1,489	653	129
Hamilton	4,114	678	374	119	41
Harlan	1,529	208	105	23	14
Hayes	457	30	23	2	2
Hitchcock	1,179	144	109	10	2
Holt	4,165	603	373	61	139
Hooker	349	48	17	4	9
Howard	2,660	446	207	52	8
Jefferson	2,764	664	191	46	12
Johnson	1,576	417	125	41	2
Kearney	2,790	412	220	71	14

County	Ben Sasse (Republican)	Chris Janicek (Democratic)	Gene Siadek (Libertarian)	Preston Love Jr. (Write-In)	Write-In Scatterings
Keith	3,355	553	254	69	20
Keya Paha	427	41	34	1	3
Kimball	1,458	244	112	9	3
Knox	3,376	708	288	29	54
Lancaster	79,436	48,756	8,405	15,990	954
Lincoln	12,679	2,626	1,113	304	96
Logan	369	36	22	1	5
Loup	370	28	21	18	2
Madison	11,552	2,399	943	337	109
McPherson	260	12	19	2	2
Merrick	3,242	511	267	42	0
Morrill	1,870	325	221	13	27
Nance	1,353	242	90	28	9
Nemaha	2,511	524	206	85	17
Nuckolls	1,856	255	107	27	11
Otoe	5,961	1,501	455	203	26
Pawnee	1,072	217	65	28	2
Perkins	1,270	138	69	11	3
Phelps	3,896	488	324	57	77
Pierce	3,261	353	204	41	30
Platte	12,055	2,183	725	213	34
Polk	2,276	355	131	39	10
Red Willow	4,290	574	340	90	25
Richardson	3,023	680	196	42	34
Rock	699	43	48	0	14
Saline	3,675	1,410	380	111	0
Sarpy	57,763	23,500	5,826	6,471	432
Saunders	9,210	1,997	768	400	61
Scotts Bluff	10,820	3,042	953	276	71
Seward	6,718	1,464	455	287	29
Sheridan	2,042	290	209	13	35
Sherman	1,233	247	128	16	7
Sioux	597	52	47	5	2
Stanton	2,304	374	242	49	31
Thayer	2,356	372	123	40	4
Thomas	329	40	21	0	10
Thurston	1,218	885	74	54	54
Valley	1,821	280	122	30	10
Washington	8,808	1,981	761	495	41
Wayne	3,000	638	276	133	28
Webster	1,443	230	89	32	0
Wheeler	387	49	36	3	4
York	5,406	1,017	379	127	16

**Member of the U.S. House of Representatives
Two Year Term**

Congressional District 1

County	Jeff Fortenberry (Republican)	Kate Bolz (Democratic)	Dennis B. Grace (Libertarian)
Total	189,006	119,622	8,938
Burt	2,657	893	105
Butler	3,585	781	88
Cass	10,350	4,145	473
Colfax	2,720	856	80
Cuming	3,606	706	88
Dixon (2 precincts)	83	31	4
Dodge	11,551	4,577	508
Lancaster	75,474	76,220	4,195
Madison	12,104	3,073	423
Otoe	5,744	2,287	195
Platte	12,267	2,813	344
Polk	2,295	493	62
Sarpy (23 precincts)	18,033	13,107	1,277
Saunders	9,262	2,950	372
Seward	6,627	2,218	249
Stanton	2,525	490	83
Thurston	1,254	953	45
Washington	8,869	3,029	347

Congressional District 2

County	Donald Bacon (Republican)	Kara Eastman (Democratic)	Tyler Schaeffer (Libertarian)
Total	171,071	155,706	10,185
Douglas	132,230	133,827	8,252
Sarpy (31 precincts)	38,841	21,879	1,933

Congressional District 3 (U.S. House of Representatives)

County	Adrian Smith (Republican)	Mark Elworth Jr. (Democratic)	Dustin C. Hobbs (Libertarian)
Total	225,157	50,690	10,923
Adams	10,450	3,126	605
Antelope	2,990	358	102
Arthur	261	14	8
Banner	342	45	16
Blaine	265	23	17
Boone	2,622	354	98
Box Butte	3,964	894	247
Boyd	966	89	40
Brown	1,461	129	49
Buffalo	17,477	4,673	999
Cedar	4,083	583	135
Chase	1,780	154	35
Cherry	2,673	277	135
Cheyenne	3,839	689	182
Clay	2,879	480	131
Custer	5,101	584	199
Dakota	3,872	2,385	232
Dawes	2,975	892	164
Dawson	6,783	1,946	281
Deuel	872	105	37
Dixon (12 precincts)	2,215	537	101
Dundy	893	73	20
Fillmore	2,460	497	106
Franklin	1,457	208	38
Frontier	1,248	142	25
Furnas	2,199	293	81
Gage	7,737	2,529	480
Garden	982	136	44
Garfield	929	89	24
Gosper	963	124	21
Grant	360	14	10
Greeley	997	176	29
Hall	16,729	5,985	1,015
Hamilton	4,347	802	241
Harlan	1,642	217	34
Hayes	493	21	11
Hitchcock	1,250	141	53
Holt	4,706	503	193
Hooker	373	43	14
Howard	2,764	500	154
Jefferson	2,811	702	156
Johnson	1,624	446	75
Kearney	2,927	481	136
Keith	3,557	598	140
Keya Paha	464	34	12
Kimball	1,562	207	77
Knox	3,662	699	146
Lincoln	13,231	3,009	651
Logan	395	30	13
Loup	383	45	12
McPherson	271	19	9
Merrick	3,411	578	172

County	Adrian Smith (Republican)	Mark Elworth Jr. (Democratic)	Dustin C. Hobbs (Libertarian)
Morrill	2,072	302	129
Nance	1,397	282	60
Nemaha	2,527	644	129
Nuckolls	1,911	283	56
Pawnee	1,094	238	40
Perkins	1,344	140	40
Phelps	4,251	551	159
Pierce	3,402	366	113
Red Willow	4,570	663	148
Richardson	3,007	791	130
Rock	747	53	18
Saline	3,759	1,563	261
Scotts Bluff	10,796	3,564	858
Sheridan	2,219	280	108
Sherman	1,334	265	52
Sioux	638	60	20
Thayer	2,398	423	78
Thomas	360	41	12
Valley	1,953	297	51
Wayne	3,133	794	144
Webster	1,532	245	51
Wheeler	432	43	12
York	5,584	1,124	249

State Offices

Public Service Commissioner

District 2 – Six Year Term

County	Tim Davis (Republican)	Crystal Rhoades (Democratic)
Total	56,698	95,119
Douglas	56,698	95,119

Member of the Legislature

Legislative District 1

County	Janet Palmtag	Julie Slama
Total	5,627	12,033
Johnson	594	1,559
Nemaha	662	2,723
Otoe	2,916	3,850
Pawnee	371	1,009
Richardson	1,084	2,892

Legislative District 3

County	Rick Holdcroft	Carol Blood
Total	9,036	9,196
Sarpy	9,036	9,196

Legislative District 5

County	Mike McDonnell	Gilbert Ayala
Total	6,947	4,053
Douglas	6,947	4,053

Legislative District 7

County	Tony Vargas	Jorge Sotolongo
Total	7,386	2,098
Douglas	7,386	2,098

Legislative District 9

County	Marque Snow	John Cavanaugh
Total	7,170	8,461
Douglas	7,170	8,461

Legislative District 11

County	Terrell McKinney	Fred Conley
Total	6,359	3,601
Douglas	6,359	3,601

Legislative District 13

County	Justin T. Wayne
Total	11,771
Douglas	11,771

Legislative District 15

County	David Rogers	Lynne M. Walz
Total	6,223	9,186
Dodge	6,223	9,186

Legislative District 17

County	Joni Albrecht	Sheryl Lindau
Total	8,310	3,907
Dakota	4,155	1,929
Thurston	1,409	736
Wayne	2,746	1,242

Legislative District 19

County	Mike Flood
Total	15,519
Madison	14,451
Stanton	1,068

Legislative District 21

County	Mike Hilgers	Brodey Weber
Total	10,157	8,325
Lancaster	10,157	8,325

Legislative District 23

County	Bruce Bostelman	Helen Raikes
Total	11,337	6,905
Butler	3,103	1,091
Colfax	1,634	987
Saunders	6,600	4,827

Legislative District 25

County	Suzanne Geist	Stephany Pleasant
Total	16,443	8,207
Lancaster	16,443	8,207

Legislative District 27

County	Anna Wishart	Brenda Bickford
Total	10,173	5,612
Lancaster	10,173	5,612

Legislative District 29

County	Eliot Bostar	Jacob Campbell
Total	11,167	9,869
Lancaster	11,167	9,869

Legislative District 31

County	Tim Royers	Rich Pahls
Total	9,608	10,727
Douglas	9,608	10,727

Legislative District 33

County	Steve Halloran
Total	12,893
Adams	10,630
Hall	2,263

Legislative District 35

County	Dan Quick	Raymond M. Aguilar
Total	5,777	6,683
Hall	5,777	6,683

Legislative District 37

County	John S. Lowe Sr.	Mercadies Damratowski
Total	12,903	4,134
Buffalo	12,903	4,134

Legislative District 39

County	Lou Ann Linehan	Allison Heimes
Total	15,367	12,087
Douglas	15,367	12,087

Legislative District 41

County	Tom Briese
Total	15,855
Antelope	2,603
Boone	2,824
Garfield	755
Greeley	864
Howard	2,543
Pierce	2,988
Sherman	1,172
Valley	1,737
Wheeler	369

Legislative District 43

County	Tom Brewer	Tanya Storer
Total	10,688	7,760
Blaine	234	79
Box Butte	1,947	1,893
Brown	991	642
Cherry	2,100	1,119
Dawes	1,897	2,033
Grant	217	172
Hooker	210	214
Keya Paha	374	126
Logan	304	132
Loup	297	116
McPherson	176	121
Sheridan	1,626	1,012
Thomas	315	101

Legislative District 45

County	Susan Hester	Rita Sanders
Total	7,919	9,224
Sarpy	7,919	9,224

Legislative District 47

County	Steve Erdman
Total	14,964
Arthur	234
Banner	339
Box Butte	949
Cheyenne	3,947
Deuel	850
Garden	964
Keith	3,539
Kimball	1,547
Morrill	1,994
Sioux	601

Legislative District 49

County	Jen Day	Andrew LaGrone
Total	12,524	12,258
Sarpy	12,524	12,258

Member of the State Board of Education

District 1

County	Patsy Koch Johns
Total	93,015
Lancaster	93,015

District 2

County	Robert Anthony	Lisa Fricke
Total	39,335	71,932
Douglas	17,221	33,076
Sarpy	22,114	38,856

District 3

County	Patti S. Gubbels	Mike Goos
Total	54,199	27,796
Burt	1,789	783
Cedar	3,268	870
Colfax	1,570	1,279
Cuming	2,548	779
Dakota	3,123	2,215
Dixon	1,636	846
Dodge	7,918	4,570
Knox	2,728	900
Madison	10,745	2,558
Pierce	2,622	517
Platte	5,444	6,888
Stanton	2,025	539
Thurston	1,147	578
Washington	5,262	3,429
Wayne	2,374	1,045

District 4

County	Jacquelyn Morrison	Adrian Petrescu
Total	53,839	18,847
Douglas	42,463	13,444
Sarpy	11,376	5,403

**Member of the Board of Regents of the University of Nebraska
Six Year Term**

District 1

County	Tim Clare
Total	94,646
Lancaster	94,646

District 2

County	Jack A. Stark
Total	101,098
Douglas	46,935
Sarpy	54,163

Judicial Retention

Judge of the Supreme Court

Retention in Office – Six Year Term

District 2

Judge Lindsey Miller-Lerman

County	Yes	No
Total	93,025	32,350
Douglas	93,025	32,350

District 5

Judge Jeffrey J. Funke

County	Yes	No
Total	93,418	25,152
Adams	9,207	1,972
Butler	2,474	835
Cass	8,673	3,121
Clay	2,242	451
Colfax	2,273	719
Fillmore	1,910	422
Gage	6,991	1,851
Hall	16,476	3,237
Hamilton	3,456	716
Jefferson	2,522	554
Johnson	1,299	453
Merrick	2,532	688
Nance	932	329
Nemaha	2,258	662
Nuckolls	1,439	284
Otoe	6,068	1,257
Pawnee	778	301
Polk	1,710	566
Richardson	2,189	1,167
Saline	3,629	1,008
Saunders	7,152	2,642
Thayer	1,732	490
Webster	1,177	277
York	4,299	1,150

Judge of the Court of Appeals

Retention in Office – Six Year Term

District 2

Judge Michael W. Pirtle

County	Yes	No
Total	84,466	38,560
Douglas	84,466	38,560

District 4

Judge David K. Arterburn

County	Yes	No
Total	94,754	36,517
Douglas	51,695	21,474
Sarpy	43,059	15,043

Judge of the Nebraska Workers' Compensation Court

Retention in Office – Six Year Term

Judge Thomas E. Stine

County	Yes	No
Total	564,633	182,366
Adams	9,212	1,874
Antelope	2,084	557
Arthur	140	67
Banner	269	64
Blaine	162	51
Boone	1,864	540
Box Butte	3,472	891
Boyd	526	232
Brown	1,051	276
Buffalo	15,376	3,466
Burt	2,001	747
Butler	2,420	824
Cass	8,379	3,055
Cedar	3,159	727
Chase	1,282	251
Cherry	1,690	552
Cheyenne	3,165	740
Clay	2,200	464
Colfax	2,306	678
Cuming	2,686	755
Custer	3,540	967
Dakota	4,266	1,435
Dawes	2,662	627
Dawson	6,244	1,405
Deuel	625	204
Dixon	1,996	469
Dodge	10,688	2,925
Douglas	148,787	65,621
Dundy	596	198
Fillmore	1,876	403
Franklin	1,101	299
Frontier	947	193
Furnas	1,775	375
Gage	6,930	1,793
Garden	694	232
Garfield	555	160
Gosper	735	153
Grant	214	71
Greeley	638	160
Hall	16,369	3,079
Hamilton	3,391	734
Harlan	1,269	266
Hayes	307	88
Hitchcock	897	291
Holt	3,500	899
Hooker	277	64
Howard	2,141	563
Jefferson	2,507	523
Johnson	1,273	452
Kearney	2,394	535
Keith	2,920	697

County	Yes	No
Keya Paha	275	82
Kimball	1,205	348
Knox	2,894	750
Lancaster	93,279	27,914
Lincoln	11,517	2,838
Logan	278	80
Loup	242	85
Madison	10,593	2,351
McPherson	158	56
Merrick	2,500	709
Morrill	1,640	445
Nance	924	317
Nemaha	2,152	680
Nuckolls	1,434	273
Otoe	5,447	1,331
Pawnee	773	300
Perkins	975	237
Phelps	3,463	554
Pierce	2,571	544
Platte	10,113	2,304
Polk	1,683	561
Red Willow	3,542	844
Richardson	2,178	1,121
Rock	481	132
Saline	3,644	959
Sarpy	56,876	19,927
Saunders	7,084	2,596
Scotts Bluff	10,863	2,244
Seward	5,402	1,379
Sheridan	1,666	503
Sherman	922	300
Sioux	438	106
Stanton	2,012	497
Thayer	1,711	498
Thomas	251	57
Thurston	1,208	677
Valley	1,356	390
Washington	6,994	2,535
Wayne	2,693	672
Webster	1,142	285
Wheeler	258	90
York	4,238	1,103

Judge Dirk V. Block

County	Yes	No
Total	560,888	179,783
Adams	9,084	1,913
Antelope	2,058	559
Arthur	138	67
Banner	262	66
Blaine	160	49
Boone	1,812	556
Box Butte	3,383	928
Boyd	514	231
Brown	1,026	280
Buffalo	15,154	3,542
Burt	1,946	772
Butler	2,397	832
Cass	8,357	3,020
Cedar	3,100	740
Chase	1,236	262
Cherry	1,665	572
Cheyenne	3,063	796
Clay	2,181	478
Colfax	2,252	690
Cuming	2,631	777
Custer	3,472	970
Dakota	4,155	1,506
Dawes	2,632	635
Dawson	6,147	1,414
Deuel	609	204
Dixon	1,958	492
Dodge	10,597	2,986
Douglas	149,628	63,199
Dundy	578	196
Fillmore	1,854	418
Franklin	1,068	298
Frontier	925	193
Furnas	1,711	405
Gage	6,836	1,843
Garden	690	230
Garfield	546	156
Gosper	731	151
Grant	216	73
Greeley	608	179
Hall	16,195	3,154
Hamilton	3,377	712
Harlan	1,221	290
Hayes	299	88
Hitchcock	852	308
Holt	3,425	923
Hooker	267	67

County	Yes	No
Howard	2,105	560
Jefferson	2,484	544
Johnson	1,222	483
Kearney	2,346	545
Keith	2,862	720
Keya Paha	269	80
Kimball	1,169	356
Knox	2,879	744
Lancaster	92,779	27,241
Lincoln	11,293	2,897
Logan	272	82
Loup	228	88
Madison	10,401	2,389
McPherson	157	58
Merrick	2,507	696
Morrill	1,624	446
Nance	917	325
Nemaha	2,148	691
Nuckolls	1,419	272
Otoe	5,367	1,345
Pawnee	755	307
Perkins	932	250
Phelps	3,388	564
Pierce	2,487	569
Platte	9,776	2,332
Polk	1,661	556
Red Willow	3,427	888
Richardson	2,146	1,145
Rock	453	140
Saline	3,545	972
Sarpy	57,457	19,223
Saunders	7,056	2,544
Scotts Bluff	10,554	2,323
Seward	5,320	1,362
Sheridan	1,600	527
Sherman	907	297
Sioux	425	110
Stanton	1,997	509
Thayer	1,688	513
Thomas	240	58
Thurston	1,166	687
Valley	1,310	402
Washington	6,901	2,552
Wayne	2,625	699
Webster	1,142	283
Wheeler	250	93
York	4,216	1,096

Judge of the District Court

Retention in Office – Six Year Term

District 1

Judge Julie D. Smith

County	Yes	No
Total	30,160	7,310
Fillmore	1,908	391
Gage	7,266	1,570
Jefferson	2,593	477
Johnson	1,610	336
Nemaha	2,379	585
Otoe	5,768	1,169
Pawnee	872	270
Richardson	2,313	1,133
Saline	3,688	914
Thayer	1,763	465

Judge Rick Schreiner

County	Yes	No
Total	28,803	8,155
Fillmore	1,859	412
Gage	7,155	1,865
Jefferson	2,554	531
Johnson	1,313	448
Nemaha	2,193	678
Otoe	5,576	1,276
Pawnee	780	311
Richardson	2,131	1,168
Saline	3,551	987
Thayer	1,691	479

District 2

Judge Stefanie A. Martinez

County	Yes	No
Total	69,535	19,852
Cass	8,618	2,883
Sarpy	60,917	16,969

Judge Michael A. Smith

County	Yes	No
Total	66,386	21,874
Cass	8,442	3,031
Sarpy	57,944	18,843

Judge George A. Thompson

County	Yes	No
Total	65,548	23,495
Cass	8,291	3,103
Sarpy	57,257	20,392

District 3

Judge Andrew R. Jacobsen

County	Yes	No
Total	95,322	25,885
Lancaster	95,322	25,885

Judge Kevin R. McManaman

County	Yes	No
Total	94,318	26,401
Lancaster	94,318	26,401

Judge Darla S. Ideus

County	Yes	No
Total	94,517	25,840
Lancaster	94,517	25,840

District 4

Judge Timothy P. Burns

County	Yes	No
Total	153,099	60,648
Douglas	153,099	60,648

Judge Marlon A. Polk

County	Yes	No
Total	143,627	70,324
Douglas	143,627	70,324

Judge J. Michael Coffey

County	Yes	No
Total	150,764	63,358
Douglas	150,764	63,358

Judge Duane C. Dougherty

County	Yes	No
Total	150,290	62,465
Douglas	150,290	62,465

Judge Gary B. Randall

County	Yes	No
Total	148,806	64,412
Douglas	148,806	64,412

District 6

Judge Geoffrey C. Hall

County	Yes	No
Total	30,341	10,115
Burt	2,017	758
Cedar	3,115	740
Dakota	4,262	1,434
Dixon	1,970	487
Dodge	10,687	3,465
Thurston	1,180	669
Washington	7,110	2,562

District 8

Judge Mark D. Kozisek

County	Yes	No
Total	18,079	4,958
Blaine	174	48
Boyd	535	239
Brown	1,293	250
Cherry	1,849	621
Custer	3,548	927
Garfield	551	156
Greeley	639	167
Holt	3,685	940
Howard	2,126	534
Keya Paha	325	86
Loup	239	85
Rock	561	126
Sherman	947	291
Valley	1,334	402
Wheeler	273	86

District 9

Judge John H. Marsh

County	Yes	No
Total	31,982	6,598
Buffalo	15,556	3,552
Hall	16,426	3,046

District 10

Judge Terri S. Harder

County	Yes	No
Total	22,945	4,845
Adams	9,675	1,950
Clay	2,264	484
Franklin	1,156	298
Harlan	1,293	282
Kearney	2,489	597
Nuckolls	1,421	293
Phelps	3,466	642
Webster	1,181	299

District 11

Judge Richard A. Birch

County	Yes	No
Total	33,086	7,797
Arthur	142	62
Chase	1,247	253
Dawson	6,217	1,379
Dundy	589	191
Frontier	931	190
Furnas	1,753	379
Gosper	740	143
Hayes	305	76
Hitchcock	863	303
Hooker	267	69
Keith	2,885	732
Lincoln	12,077	2,710
Logan	285	78
McPherson	165	65
Perkins	951	253
Red Willow	3,426	856
Thomas	243	58

District 12

Judge Travis P. O'Gorman

County	Yes	No
Total	27,260	6,468
Banner	273	63
Box Butte	3,776	841
Cheyenne	3,148	742
Dawes	2,822	639
Deuel	616	202
Garden	688	228
Grant	226	73
Kimball	1,182	368
Morrill	1,634	447
Scotts Bluff	10,744	2,260
Sheridan	1,692	509
Sioux	459	96

Judge Andrea D. Miller

County	Yes	No
Total	27,427	6,491
Banner	280	60
Box Butte	3,512	864
Cheyenne	3,212	709
Dawes	2,703	601
Deuel	627	193
Garden	697	230
Grant	220	68
Kimball	1,197	362
Morrill	1,678	500
Scotts Bluff	11,118	2,344
Sheridan	1,744	453
Sioux	439	107

**Judge of the Separate Juvenile Court
Retention in Office – Six Year Term**

Douglas County

Judge Matthew R. Kahler

County	Yes	No
Total	152,069	60,072
Douglas	152,069	60,072

Sarpy County

Judge Lawrence D. Gendler

County	Yes	No
Total	57,016	19,709
Sarpy	57,016	19,709

Judge of the County Court

Retention in Office – Six Year Term

District 1

Judge Curtis L. Maschman

County	Yes	No
Total	22,042	6,212
Gage	7,017	1,727
Jefferson	2,626	482
Johnson	1,365	420
Nemaha	2,306	674
Pawnee	956	260
Richardson	2,425	1,248
Saline	3,614	943
Thayer	1,733	458

District 2

Judge Tricia A. Freeman

County	Yes	No
Total	74,606	20,433
Cass	8,583	2,814
Otoe	5,468	1,247
Sarpy	60,555	16,372

Judge Todd J. Hutton

County	Yes	No
Total	68,723	24,678
Cass	8,346	2,988
Otoe	5,371	1,329
Sarpy	55,006	20,361

District 3

Judge Rodney D. Reuter

County	Yes	No
Total	93,031	26,863
Lancaster	93,031	26,863

District 4

Judge Darryl R. Lowe

County	Yes	No
Total	138,994	74,676
Douglas	138,994	74,676

Judge Stephanie Steigleder Shearer

County	Yes	No
Total	157,634	53,583
Douglas	157,634	53,583

Judge Craig Q. McDermott

County	Yes	No
Total	152,558	59,427
Douglas	152,558	59,427

Judge Sheryl L. Lohaus

County	Yes	No
Total	154,246	57,870
Douglas	154,246	57,870

Judge Marcela A. Keim

County	Yes	No
Total	154,519	57,279
Douglas	154,519	57,279

Judge Marcena M. Hendrix

County	Yes	No
Total	153,006	58,581
Douglas	153,006	58,581

Judge John E. Huber

County	Yes	No
Total	142,253	68,327
Douglas	142,253	68,327

District 6

Judge Kenneth J. Vampola

County	Yes	No
Total	30,775	9,902
Burt	1,960	794
Cedar	3,113	746
Dakota	4,110	1,432
Dixon	1,944	518
Dodge	11,363	3,194
Thurston	1,278	611
Washington	7,007	2,607

District 8

Judge Kale B. Burdick

County	Yes	No
Total	18,017	4,628
Blaine	161	49
Boyd	526	228
Brown	1,342	172
Cherry	1,781	556
Custer	3,546	902
Garfield	549	153
Greeley	637	163
Holt	3,770	812
Howard	2,078	567
Keya Paha	313	69
Loup	242	78
Rock	534	112
Sherman	936	292
Valley	1,332	387
Wheeler	270	88

District 9

Judge Alfred E. Corey III

County	Yes	No
Total	31,453	6,728
Buffalo	14,801	3,600
Hall	16,652	3,128

Judge Arthur S. Wetzel

County	Yes	No
Total	32,412	6,451
Buffalo	14,792	3,561
Hall	17,620	2,890

District 10

Judge Michael P. Burns

County	Yes	No
Total	25,262	4,683
Adams	9,897	1,717
Clay	2,524	383
Fillmore	2,045	364
Franklin	1,105	285
Harlan	1,245	289
Kearney	2,411	529
Nuckolls	1,439	277
Phelps	3,400	564
Webster	1,196	275

District 11

Judge Edward D. Steenburg

County	Yes	No
Total	33,269	7,694
Arthur	152	59
Chase	1,319	255
Dawson	6,214	1,391
Dundy	604	185
Frontier	931	192
Furnas	1,755	388
Gosper	738	142
Hayes	312	74
Hitchcock	885	296
Hooker	269	70
Keith	3,233	626
Lincoln	11,601	2,764
Logan	273	83
McPherson	167	52
Perkins	1,071	212
Red Willow	3,503	849
Thomas	242	56

Judge Kent D. Turnbull

County	Yes	No
Total	34,256	7,757
Arthur	154	54
Chase	1,266	261
Dawson	6,365	1,345
Dundy	576	202
Frontier	997	201
Furnas	1,743	379
Gosper	752	136
Hayes	316	79
Hitchcock	877	295
Hooker	293	66
Keith	2,985	674
Lincoln	12,678	2,813
Logan	313	70
McPherson	210	47
Perkins	996	231
Red Willow	3,475	846
Thomas	260	58

District 12

Judge Kristen Mickey

County	Yes	No
Total	27,509	6,297
Banner	282	59
Box Butte	3,492	834
Cheyenne	3,144	742
Dawes	2,650	614
Deuel	628	192
Garden	677	238
Grant	225	67
Kimball	1,187	352
Morrill	1,681	437
Scotts Bluff	11,444	2,189
Sheridan	1,654	473
Sioux	445	100

Judge James M. Worden

County	Yes	No
Total	27,605	6,448
Banner	293	61
Box Butte	3,439	911
Cheyenne	3,134	762
Dawes	2,640	626
Deuel	618	196
Garden	704	210
Grant	219	71
Kimball	1,201	352
Morrill	1,734	447
Scotts Bluff	11,544	2,204
Sheridan	1,626	508
Sioux	453	100

Community Colleges

Member of the Board of Governors Central Community College

District 1

County	Michelle Broekemier	Paul R. Krieger
Total	12,786	11,039
Adams	4,739	6,501
Clay	1,295	1,299
Hamilton	2,745	1,131
Merrick	2,558	654
Nuckolls	843	677
Webster	606	777

District 2

County	Linda J. Heiden
Total	22,843
Buffalo	3,270
Dawson	7,264
Franklin	1,290
Furnas	2,038
Gosper	898
Harlan	1,425
Kearney	2,731
Phelps	3,927

District 3

County	Sandra Borden
Total	21,749
Boone	1,745
Buffalo	13,987
Greeley	745
Howard	2,478
Sherman	1,140
Valley	1,654

District 4

County	Tom Pirnie
Total	18,615
Hall	18,615

District 5

County	John A. Novotny
Total	21,105
Butler	3,031
Colfax	2,833
Nance	1,102
Platte	12,055
Polk	2,084

At Large

County	Sam Cowan
Total	103,775
Adams	9,853
Boone	1,752
Buffalo	17,046
Butler	2,952
Clay	2,428
Colfax	2,727
Dawson	7,100
Franklin	1,283
Furnas	2,046
Gosper	841
Greeley	737
Hall	17,892
Hamilton	3,705
Harlan	1,436
Howard	2,482
Kearney	2,696
Merrick	2,853
Nance	1,062
Nuckolls	1,532
Phelps	3,732
Platte	11,504
Polk	2,087
Sherman	1,132
Valley	1,628
Webster	1,269

Member of the Board of Governors Metropolitan Community College

District 1

County	Linda L. McDermitt	Brock Bean
Total	46,295	24,380
Dodge	9,208	3,445
Douglas	32,405	18,418
Sarpy	4,682	2,517

District 2

County	Brad Ashby	Alex Garrison
Total	26,644	24,916
Douglas	26,644	24,916

District 3

County	Dave Pantos	Adam Gotschall
Total	30,729	39,457
Douglas	27,601	34,261
Washington	3,128	5,196

District 4

County	Zach Reinhardt	Christopher C. Costello
Total	27,966	19,569
Douglas	27,966	19,569

District 5

County	Fred Uhe
Total	61,798
Sarpy	61,798

Member of the Board of Governors Mid-Plains Community College

District 1

County	Matthew E. Broz
Total	7,210
Frontier	1,095
Hayes	457
Hitchcock	1,173
Red Willow	4,485

District 2

County	JoEtta Brown
Total	6,931
Arthur	190
Chase	1,441
Dundy	710
Keith	3,474
Perkins	1,116

District 3

County	Kirk R. Crawley
Total	7,711
Blaine	220
Cherry	1,700
Custer	4,894
Hooker	312
Loup	293
Thomas	292

District 4

County	Kent O. Miller
Total	7,734
Lincoln	7,530
McPherson	204

District 5

County	Ernie Mehl
Total	6,472
Lincoln	6,131
Logan	341

At Large

County	Ted A. Klug Jr.
Total	35,576
Arthur	192
Blaine	209
Chase	1,461
Cherry	1,757
Custer	4,239
Dundy	743
Frontier	1,118
Hayes	396
Hitchcock	1,167
Hooker	321
Keith	3,381
Lincoln	13,873
Logan	352
Loup	302
McPherson	213
Perkins	1,126
Red Willow	4,425
Thomas	301

Member of the Board of Governors Northeast Community College

District 1

County	Donovan Ellis
Total	11,096
Antelope	2,389
Boone	432
Cedar	445
Garfield	636
Madison	670
Pierce	3,033
Wayne	3,166
Wheeler	325

District 2

County	Nicole Sedlacek
Total	12,858
Boyd	866
Brown	1,275
Cedar	1,633
Holt	4,683
Keya Paha	327
Knox	3,504
Rock	570

District 3

County	Arlan Kuehn
Total	9,247
Cedar	1,720
Dakota	5,208
Dixon	2,319

District 4

County	Gene Willers
Total	10,749
Burt	2,463
Cuming	3,378
Madison	745
Stanton	2,547
Thurston	1,616

District 5

County	Dirk Petersen
Total	11,480
Madison	11,480

At Large

County	Jeff Scherer	Timothy Miller
Total	30,799	21,905
Antelope	1,390	972
Boone	247	162
Boyd	281	279
Brown	662	462
Burt	1,274	1,055
Cedar	3,798	0
Cuming	2,497	1,181
Dakota	2,348	2,601
Dixon	1,269	1,018
Garfield	322	279
Holt	1,825	1,833
Keya Paha	173	132
Knox	1,760	1,534
Madison	6,900	5,618
Pierce	1,639	1,253
Rock	285	198
Stanton	1,429	1,026
Thurston	741	860
Wayne	1,798	1,303
Wheeler	161	139

Member of the Board of Governors Southeast Community College

District 1

County	Chuck Byers	Jeanne H. Stec
Total	17,629	15,557
Fillmore	1,036	1,029
Gage	4,388	3,927
Jefferson	1,742	1,167
Lancaster	1,397	1,283
Saline	2,248	2,124
Seward	3,155	2,966
Thayer	1,060	881
York	2,603	2,180

District 2

County	Kathy Boellstorff	Chad Aldrich
Total	20,946	15,869
Cass	5,567	4,650
Johnson	1,126	567
Lancaster	1,703	1,406
Nemaha	2,080	772
Otoe	3,733	2,482
Pawnee	577	405
Richardson	1,754	1,245
Saunders	4,406	4,342

District 3

County	Edward C. Price
Total	33,441
Lancaster	33,441

District 4

County	Kristin E. Yates
Total	25,874
Lancaster	25,874

District 5

County	Arlyn Uhrmacher
Total	42,217
Lancaster	42,217

At Large

County	Timothy R. Cerveney	Neal Stenberg
Total	83,440	84,574
Cass	4,655	4,999
Fillmore	1,071	959
Gage	4,337	3,795
Jefferson	1,620	1,239
Johnson	700	830
Lancaster	52,288	53,956
Nemaha	1,020	1,465
Otoe	2,536	3,369
Pawnee	421	505
Richardson	1,079	1,812
Saline	3,433	1,106
Saunders	4,323	3,889
Seward	2,763	3,207
Thayer	955	982
York	2,239	2,461

Member of the Board of Governors Western Community College

District 1

County	Kimberly A. Marcy	Sandra C. Elliott
Total	4,374	2,054
Cherry	205	136
Dawes	2,068	1,051
Grant	150	100
Sheridan	1,739	471
Sioux	212	296

District 2

County	F. Lynne Klemke
Total	7,020
Cheyenne	3,695
Deuel	778
Garden	969
Kimball	1,450
Morrill	128

District 3

County	Richard Stickney
Total	6,850
Box Butte	4,333
Morrill	1,731
Scotts Bluff	786

District 4

County	Karen S. Anderson
Total	6,546
Banner	307
Scotts Bluff	6,239

District 5

County	Linda Guzman-Gonzales
Total	5,456
Scotts Bluff	5,456

At Large

County	Tom Perkins
Total	31,900
Banner	303
Box Butte	4,195
Cherry	322
Cheyenne	3,725
Dawes	3,095
Deuel	769
Garden	858
Grant	265
Kimball	1,486
Morrill	1,891
Scotts Bluff	12,522
Sheridan	1,984
Sioux	485

Member of the Douglas-Sarpy Learning Community Coordinating Council

Vote for One – Two Elected – §32-546.01(1)

District 2

County	Carol L. Hahn	Nathan S. Zingg
Total	24,632	7,938
Douglas	24,632	7,938

District 4

County	Allen Hager	Josh Wigginton	Lisa M. Schoenberger
Total	13,387	8,114	28,425
Douglas	11,159	6,674	22,951
Sarpy	2,228	1,440	5,474

District 6

County	Tim Hall	Andrew Brock
Total	30,875	30,425
Douglas	11,576	12,072
Sarpy	19,299	18,353

Natural Resources Districts

Director Central Platte Natural Resources District

Subdistrict 1

County	Jay Richeson
Total	4,830
Custer	190
Dawson	4,410
Frontier	230

Subdistrict 2

County	Dwayne Margritz
Total	4,189
Buffalo	1,055
Dawson	3,134

Subdistrict 3

County	Marvion Reichert Jr.
Total	5,068
Buffalo	4,961
Dawson	107

Subdistrict 4 – Two Year Term

County	Lon Bohn
Total	5,379
Buffalo	4,971
Hall	408

Subdistrict 4 – Four Year Term

County	Eric S. Davis
Total	5,358
Buffalo	4,939
Hall	419

Subdistrict 5

County	Jim Bendfeldt
Total	4,384
Buffalo	4,384

Subdistrict 6

County	Michael Reynolds
Total	5,443
Buffalo	482
Hall	4,961

Subdistrict 7

County	Jerry Wiese
Total	4,946
Hall	4,946

Subdistrict 8

County	LeRoy J. Arends
Total	3,249
Hall	3,249

Subdistrict 9

County	Doug Reeves
Total	4,857
Hall	916
Howard	304
Merrick	2,979
Nance	30
Platte	195
Polk	433

Subdistrict 10

County	Barry Obermiller
Total	4,025
Hall	3,762
Hamilton	263

Director Lewis and Clark Natural Resources District

Subdistrict 1

County	Russell J. Schmidt
Total	1,433
Cedar	397
Knox	1,036

Subdistrict 2

County	Chris A. Johnson
Total	1,295
Knox	1,295

Subdistrict 3

County	Marcel Kramer
Total	1,366
Cedar	1,245
Knox	121

Subdistrict 4

County	Carolyn A. Heine
Total	1,414
Cedar	1,209
Dixon	205

Subdistrict 5

County	Curtis Armstrong
Total	1,467
Dixon	1,467

Director Little Blue Natural Resources District

Subdistrict 1

County	Mason Hoffman
Total	2,885
Adams	2,885

Subdistrict 2

County	Courtney Jill Peeler (Write-In)	Write-In Scatterings
Total	10	216
Adams	10	216

Subdistrict 3

County	Russell F. Hall	Jessi Hoeft
Total	404	437
Adams	404	437

Subdistrict 4

County	Jesse VonSpreckelsen
Total	2,658
Adams	1,993
Clay	665

Subdistrict 5

County	Steven D. Shaw
Total	2,508
Adams	1,910
Clay	598

Subdistrict 6

County	Lyle Schroer
Total	1,954
Clay	97
Fillmore	342
Nuckolls	903
Webster	612

Subdistrict 7

County	Alan D. Wiedel
Total	2,381
Thayer	2,381

Subdistrict 8

County	Jay Meyer
Total	2,064
Jefferson	2,064

Director Lower Big Blue Natural Resources District

Subdistrict 1 – Two Year Term

County	Ryan Birkett	Anne DeVries
Total	1,324	1,113
Gage	971	976
Pawnee	45	49
Saline	308	88

Subdistrict 1 – Four Year Term

County	Duane Parde
Total	2,491
Gage	2,054
Pawnee	97
Saline	340

Subdistrict 2

County	James Damrow
Total	2,491
Gage	1,517
Jefferson	974

Subdistrict 3

County	Doug Stokebrand
Total	2,375
Saline	2,375

Subdistrict 4

County	Rodney Skleba
Total	1,647
Saline	1,647

Subdistrict 5

County	Jason Sand
Total	2,111
Gage	2,111

Subdistrict 6

County	Steven A. Kelley
Total	2,373
Gage	2,373

Director Lower Elkhorn Natural Resources District

Subdistrict 1

County	Aaron J. Zimmerman	Jay Reikofski
Total	2,820	2,821
Antelope	64	63
Cedar	262	199
Knox	195	214
Madison	495	299
Pierce	1,543	1,877
Wayne	261	169

Subdistrict 2

County	Mark Hall	Lee Klein
Total	2,696	2,577
Madison	2,696	2,577

Subdistrict 3

County	Robert G. Huntley
Total	4,210
Madison	4,210

Subdistrict 4

County	Rod Zohner	Michael Fleer
Total	2,835	1,919
Madison	1,564	895
Platte	229	232
Stanton	1,042	792

Subdistrict 5

County	Jerry Allemann
Total	4,653
Cedar	788
Dixon	860
Wayne	3,005

Subdistrict 6

County	Matt Steffen
Total	5,143
Colfax	1,191
Cuming	3,195
Platte	160
Stanton	597

Subdistrict 7

County	Gary R. Loftis	Randy Ruppert
Total	3,208	1,951
Burt	1,170	348
Cuming	264	216
Dakota	37	52
Dodge	1,327	994
Thurston	410	341

Director Lower Loup Natural Resources District

Subdistrict 1

County	Jim Adams
Total	3,027
Custer	3,027

Subdistrict 2

County	Alan D. Petersen
Total	3,273
Custer	1,321
Garfield	921
Loup	397
Rock	44
Valley	279
Wheeler	311

Subdistrict 3

County	Todd Nitsch
Total	2,932
Buffalo	1,359
Custer	215
Hall	3
Howard	577
Sherman	778

Subdistrict 4

County	Randy G. Kauk
Total	2,475
Greeley	177
Howard	453
Sherman	425
Valley	1,420

Subdistrict 5

County	Matt Lukasiewicz
Total	2,863
Greeley	659
Howard	1,528
Merrick	196
Nance	480

Subdistrict 6

County	Jerry Smith
Total	2,991
Boone	2,202
Nance	231
Platte	228
Wheeler	330

Subdistrict 7

County	Larry Mohrman
Total	2,731
Nance	408
Platte	2,323

Subdistrict 8

County	Chad J. Podolak
Total	2,416
Butler	38
Platte	2,378

Subdistrict 9

County	Bob Bauer
Total	2,064
Butler	28
Platte	2,036

Subdistrict 10

County	Darwin B. Anderson
Total	2,922
Platte	2,922

Director Lower Niobrara Natural Resources District

Subdistrict 1

County	Karl L. Connell
Total	2,174
Boyd	651
Holt	492
Keya Paha	306
Knox	674
Rock	51

Subdistrict 2

County	Jack Engelhaupt
Total	2,338
Boyd	820
Holt	521
Keya Paha	257
Knox	697
Rock	43

Subdistrict 3

County	Paul Allen (Write-In)	Steve Mahlendorf (Write-In)	Write-In Scatterings
Total	12	66	148
Boyd	8	45	38
Holt	0	7	45
Keya Paha	1	2	0
Knox	3	12	62
Rock	0	0	3

Subdistrict 4

County	Randy Klawitter
Total	2,204
Boyd	588
Holt	469
Keya Paha	232
Knox	883
Rock	32

Subdistrict 5

County	Raymond J. Naprstek
Total	2,115
Boyd	578
Holt	471
Keya Paha	234
Knox	801
Rock	31

Subdistrict 6

County	Brian A. Kaczor
Total	2,124
Boyd	664
Holt	497
Keya Paha	241
Knox	688
Rock	34

Subdistrict 7

County	John W. Janzing
Total	2,067
Boyd	605
Holt	534
Keya Paha	225
Knox	669
Rock	34

Subdistrict 8

County	Donald Holtgrew
Total	2,161
Boyd	678
Holt	549
Keya Paha	225
Knox	664
Rock	45

Director Lower Platte North Natural Resources District

Subdistrict 1

County	Kelly Thompson
Total	20,820
Boone	71
Butler	1,865
Colfax	1,581
Dodge	10,091
Madison	280
Platte	1,010
Saunders	5,922

Subdistrict 2

County	Bill Saeger
Total	20,974
Boone	70
Butler	1,882
Colfax	1,584
Dodge	10,261
Madison	278
Platte	990
Saunders	5,909

Subdistrict 3

County	Andrew Tonnies	Mike McGinn
Total	8,219	12,526
Boone	45	22
Butler	933	869
Colfax	635	909
Dodge	3,681	6,638
Madison	136	124
Platte	430	484
Saunders	2,359	3,480

Subdistrict 4

County	Matt Bailey
Total	20,530
Boone	71
Butler	1,842
Colfax	1,746
Dodge	9,849
Madison	274
Platte	981
Saunders	5,767

Subdistrict 5

County	John R. Hannah	David W. Lawrence
Total	9,820	9,821
Boone	43	30
Butler	764	965
Colfax	645	837
Dodge	4,857	4,705
Madison	148	120
Platte	483	472
Saunders	2,880	2,692

Subdistrict 5 – Recount Dec. 2, 2020

County	John R. Hannah	David W. Lawrence
Total	9,819	9,821
Boone	43	30
Butler	763	965
Colfax	645	837
Dodge	4,857	4,705
Madison	148	120
Platte	483	472
Saunders	2,880	2,692

Subdistrict 6

County	Robert Hilger
Total	20,217
Boone	72
Butler	2,083
Colfax	1,501
Dodge	9,527
Madison	264
Platte	1,018
Saunders	5,752

Subdistrict 7

County	Ryan Sabatka	Jeff Burling
Total	13,154	7,203
Boone	43	29
Butler	1,363	505
Colfax	851	622
Dodge	5,549	3,856
Madison	162	100
Platte	548	351
Saunders	4,638	1,740

Subdistrict 8

County	Alexander E. Kavan	Packy Colgan
Total	15,039	5,268
Boone	53	16
Butler	1,409	410
Colfax	1,074	395
Dodge	6,963	2,613
Madison	196	57
Platte	668	229
Saunders	4,676	1,548

Subdistrict 9

County	Robert J. Meduna Jr.	Nicholas Oviatt
Total	13,343	7,518
Boone	45	25
Butler	1,264	609
Colfax	988	509
Dodge	5,866	3,563
Madison	156	85
Platte	507	370
Saunders	4,517	2,357

Director Lower Platte South Natural Resources District

Subdistrict 1

County	Don Jacobson
Total	12,164
Butler	262
Lancaster	10,442
Saunders	598
Seward	862

Subdistrict 2

County	Ron Nolte
Total	13,647
Cass	10,240
Lancaster	1,975
Otoe	152
Saunders	1,280

Subdistrict 3

County	Mike DeKalb	Kenneth Vogel
Total	6,379	6,323
Lancaster	6,103	6,022
Saunders	276	301

Subdistrict 4

County	Gary R. Aldridge	LeRoy W. Sievers
Total	9,398	9,375
Lancaster	9,398	9,375

Subdistrict 5

County	John Yoakum	Greg Osborn
Total	4,551	2,711
Lancaster	4,551	2,711

Subdistrict 6

County	Anthony Schutz
Total	10,555
Lancaster	10,555

Subdistrict 7

County	Chelsea Johnson
Total	9,191
Lancaster	9,191

Subdistrict 8

County	Christine Lamberty	Christy Eichorn
Total	7,945	4,634
Lancaster	7,945	4,634

Subdistrict 9

County	Milt Schmidt	Lisa Lewis
Total	4,798	7,703
Lancaster	4,798	7,703

Subdistrict 10

County	Ray A. Stevens Jr.	Bastienne Salners
Total	6,688	5,372
Lancaster	6,688	5,372

Director Lower Republican Natural Resources District

Subdistrict 1

County	Clark Andrews
Total	1,879
Furnas	1,879

Subdistrict 2

County	Marlin Murdoch
Total	1,661
Furnas	416
Harlan	1,245

Subdistrict 3

County	Tim Kahrs
Total	1,182
Franklin	864
Harlan	318

Subdistrict 4

County	David Bartels
Total	1,256
Franklin	625
Webster	631

Subdistrict 5

County	Terry Hoit
Total	1,133
Nuckolls	893
Webster	240

Director Middle Niobrara Natural Resources District

Subdistrict 1

County	Tim Nollette
Total	3,668
Brown	1,218
Cherry	2,347
Keya Paha	82
Rock	21

Subdistrict 3

County	Leonard Danielski
Total	3,579
Brown	1,206
Cherry	2,276
Keya Paha	76
Rock	21

Subdistrict 5

County	Gregory J. Wilke
Total	3,186
Brown	1,224
Cherry	1,863
Keya Paha	78
Rock	21

Director Middle Republican Natural Resources District

Subdistrict 1

County	Benjie Loomis
Total	966
Frontier	966

Subdistrict 2

County	Joe Anderjaska
Total	859
Hayes	399
Lincoln	460

Subdistrict 3

County	William M. Barger	Travis Rousselle
Total	416	855
Hitchcock	416	855

Subdistrict 4

County	Luke A. Olson
Total	1,643
Red Willow	1,643

Subdistrict 5

County	Jolene Messinger
Total	1,417
Red Willow	1,417

Subdistrict 6

County	Tracy Zink
Total	1,462
Red Willow	1,462

At Large

County	Rick McConville
Total	7,396
Frontier	919
Hayes	361
Hitchcock	1,154
Lincoln	434
Red Willow	4,528

Director Nemaha Natural Resources District

Subdistrict 1

County	Robert Lassen
Total	2,044
Gage	669
Lancaster	1,375

Subdistrict 2

County	Michael L. McDonald	
Total	2,012	
Cass	284	
Johnson	437	
Lancaster	203	
Otoe	1,088	

Subdistrict 3

County	Orval Gigstad
Total	2,361
Cass	48
Otoe	2,313

Subdistrict 4 – Two Year Term

County	Jessica Donnelly	Daniel Giittinger
Total	568	1,013
Otoe	568	1,013

Subdistrict 4 – Four Year Term

County	Daniel Hodges
Total	1,516
Otoe	1,516

Subdistrict 5

County	Randall Fox
Total	1,666
Otoe	1,666

Subdistrict 6

County	Robbie L. Bohling
Total	1,504
Johnson	912
Nemaha	592

Subdistrict 7

County	Mike Speece
Total	1,796
Nemaha	1,796

Subdistrict 8

County	Eldon Snoke
Total	1,780
Johnson	302
Pawnee	938
Richardson	540

Subdistrict 9

County	Jon Keithley
Total	1,882
Nemaha	520
Richardson	1,362

Subdistrict 10

County	James Gerweck
Total	1,582
Richardson	1,582

Director North Platte Natural Resources District

Subdistrict 1

County	Danny Weinreis
Total	15,749
Banner	314
Garden	844
Morrill	1,995
Scotts Bluff	12,372
Sioux	224

Subdistrict 2

County	Chuck Henkel
Total	15,683
Banner	306
Garden	844
Morrill	2,018
Scotts Bluff	12,297
Sioux	218

Subdistrict 3

County	David L. Deines
Total	15,598
Banner	313
Garden	847
Morrill	1,947
Scotts Bluff	12,273
Sioux	218

Subdistrict 4

County	Roger Eirich
Total	15,588
Banner	306
Garden	842
Morrill	2,094
Scotts Bluff	12,133
Sioux	213

Director Papio-Missouri River Natural Resources District

Subdistrict 1

County	Ted Japp
Total	28,608
Burt	1,364
Dakota	4,964
Douglas	12,180
Thurston	811
Washington	9,289

Subdistrict 3

County	Larry Bradley	Christian Mirch
Total	15,160	11,472
Douglas	15,160	11,472

Subdistrict 5

County	Rich Tesar
Total	36,004
Dodge	2
Douglas	36,002

Subdistrict 7

County	Danny Begley
Total	23,835
Douglas	23,835

Subdistrict 9

County	Tyler Berzina	Patrick Bonnett
Total	16,293	16,498
Douglas	12,655	12,689
Sarpy	3,638	3,809

Subdistrict 11

County	John B. Wiese	Phil Davidson
Total	12,113	14,153
Sarpy	12,113	14,153

Director South Platte Natural Resources District

Subdistrict 1

County	Bill Halligan
Total	916
Kimball	916

Subdistrict 3

County	Timothy Maas	
Total	754	
Cheyenne	754	

Subdistrict 5

County	Christopher Meyer	
Total	1,007	
Cheyenne	1,007	

Subdistrict 7

County	Jared Derry	Larry L. Rutt
Total	512	554
Cheyenne	74	69
Deuel	438	485

Director Tri-Basin Natural Resources District

Subdistrict 1

County	Larry Reynolds	
Total	1,382	
Gosper	955	
Phelps	427	

Subdistrict 2

County	Joe Larson	
Total	1,455	
Phelps	1,455	

Subdistrict 3

County	Robin Hinrichs	
Total	1,279	
Kearney	425	
Phelps	854	

Subdistrict 4

County	Todd Garrelts	
Total	1,240	
Phelps	1,240	

Subdistrict 5

County	Bradley Lundeen	
Total	1,395	
Kearney	1,395	

Subdistrict 6

County	David Grimes	
Total	1,216	
Kearney	1,116	
Phelps	100	

At Large – Two Year Term

County	Jeffrey M. Ryan (Write-In)	Write-In Scatterings
Total	82	967
Gosper	5	107
Kearney	46	362
Phelps	31	498

Director Twin Platte Natural Resources District

Subdistrict 1

County	Shane Storer
Total	2,940
Arthur	249
Lincoln	2,547
McPherson	144

Subdistrict 2

County	Judy Pederson	Ryan O. Sellers
Total	2,257	2,494
Lincoln	2,257	2,494

Subdistrict 3

County	Jerry L. Weaver	Ken G. Anderson
Total	1,813	1,323
Lincoln	1,813	1,323

Subdistrict 4

County	Robert W. Wiseman
Total	3,058
Lincoln	3,058

Subdistrict 5

County	Dennis L. Schilz
Total	3,573
Keith	3,573

Director Upper Big Blue Natural Resources District

Subdistrict 1

County	Roger Houdersheldt
Total	20,682
Adams	1,084
Butler	887
Clay	1,321
Fillmore	1,774
Hamilton	3,444
Polk	1,836
Saline	119
Seward	5,307
York	4,910

Subdistrict 2

County	Jeffrey Bohaty
Total	20,536
Adams	1,069
Butler	819
Clay	1,318
Fillmore	1,759
Hamilton	3,452
Polk	1,617
Saline	122
Seward	5,490
York	4,890

Subdistrict 3

County	Richard A. Bohaty
Total	20,414
Adams	1,046
Butler	814
Clay	1,317
Fillmore	1,741
Hamilton	3,427
Polk	1,597
Saline	117
Seward	5,490
York	4,865

Subdistrict 4

County	Lynn W. Yates	Stan Boehr
Total	10,667	10,044
Adams	468	519
Butler	387	348
Clay	657	744
Fillmore	1,617	509
Hamilton	1,520	2,064
Polk	829	746
Saline	62	49
Seward	2,808	2,206
York	2,319	2,859

(Director Upper Big Blue Natural Resources District – Continued)

Subdistrict 5

County	Merlin M. Volkmer	Kendall J. Siebert
Total	8,550	12,177
Adams	422	555
Butler	327	396
Clay	517	905
Fillmore	1,206	854
Hamilton	1,204	2,381
Polk	663	922
Saline	57	57
Seward	2,209	2,836
York	1,945	3,271

Subdistrict 6

County	John Miller
Total	20,134
Adams	1,025
Butler	727
Clay	1,354
Fillmore	1,852
Hamilton	3,639
Polk	1,566
Saline	116
Seward	5,071
York	4,784

Subdistrict 7

County	Rodney Grotz
Total	19,725
Adams	1,013
Butler	712
Clay	1,300
Fillmore	1,739
Hamilton	3,389
Polk	1,563
Saline	114
Seward	5,008
York	4,887

Subdistrict 8

County	Paul Bethune
Total	19,590
Adams	1,005
Butler	708
Clay	1,291
Fillmore	1,731
Hamilton	3,344
Polk	1,553
Saline	114
Seward	4,986
York	4,858

Director Upper Elkhorn Natural Resources District

Subdistrict 1

County	Roy Stewart
Total	918
Holt	382
Rock	536

Subdistrict 2

County	Curtis Gotschall
Total	1,583
Holt	1,583

Subdistrict 3

County	Gene Kelly
Total	1,482
Holt	1,482

Subdistrict 4

County	Gary L. Bartak
Total	526
Holt	456
Wheeler	70

Subdistrict 5

County	Dennis L. Bridge	Cody A. Frank
Total	397	469
Antelope	318	389
Holt	79	80

Subdistrict 6

County	Arthur R. Tanderup
Total	959
Antelope	959

Subdistrict 7

County	Keith Heithoff
Total	808
Antelope	808

Director Upper Loup Natural Resources District

Subdistrict 1

County	Rebecca Connealy
Total	398
Cherry	74
Grant	324

Subdistrict 2

County	Judy Ridenour
Total	448
Cherry	72
Hooker	376

Subdistrict 3

County	Miles Maseberg
Total	575
Cherry	194
Thomas	381

Subdistrict 4

County	
Total	
Blaine	
Brown	

No Candidate Filed

Subdistrict 5

County	Tom Johnson
Total	474
Logan	380
McPherson	94

Director Upper Niobrara White Natural Resources District

Subdistrict 1

County	Rich Zochol
Total	9,932
Box Butte	4,455
Dawes	3,112
Sheridan	2,080
Sioux	285

Subdistrict 2

County	Scott Berndt
Total	9,645
Box Butte	4,190
Dawes	3,103
Sheridan	2,068
Sioux	284

Subdistrict 3

County	David R. Carlson
Total	9,781
Box Butte	4,171
Dawes	3,231
Sheridan	2,088
Sioux	291

Subdistrict 4

County	John Burke
Total	9,760
Box Butte	4,333
Dawes	3,112
Sheridan	2,026
Sioux	289

Subdistrict 5

County	Al Rasmussen
Total	10,027
Box Butte	4,185
Dawes	3,451
Sheridan	2,078
Sioux	313

Director Upper Republican Natural Resources District

Subdistrict 1

County	Janice K. Stroup	
Total		375
Dundy		375

Subdistrict 3

County	David R. Oxford Jr.	David C. Brown
Total	174	232
Chase	146	175
Dundy	28	57

Subdistrict 5

County	Harry B. Merrihew	
Total		266
Chase		266

Subdistrict 7

County	C. J. Swanson	
Total		385
Chase		385

Subdistrict 9

County	Tom Schroder	
Total		372
Perkins		372

Metropolitan Utilities District of Omaha

Six Year Term

Subdivision 3

County	Gwen Howard
Total	24,293
Douglas	24,293

Subdivision 4

County	Tim Cavanaugh	Tom Wurtz
Total	30,224	17,426
Douglas	22,149	12,268
Sarpy	7,776	4,964
Saunders	299	194

Subdivision 5

County	Tanya Cook
Total	26,016
Douglas	26,016

Public Power Districts

Six Year Term

Director Burt County Public Power District

At Large (Two Elected)

County	Dwane K. Piere	Scott Lindstrom
Total	1,731	2,329
Burt	832	1,105
Cuming	2	2
Dodge	279	580
Thurston	446	370
Washington	172	272

Director Butler Public Power District

Subdivision 1

County	Daryl K. Crook
Total	601
Butler	601

Subdivision 5

County	Gary L. Kucera
Total	602
Butler	320
Saunders	282

Subdivision 6

County	Gary L. Yindrick
Total	665
Butler	303
Saunders	362

Director Cedar-Knox Public Power District

Subdivision 1

County	Karl Koch
Total	1,534
Cedar	1,534

Subdivision 2

County	Larry E. Domina
Total	1,553
Cedar	1,553

Subdivision 3

County	Terry Thunker
Total	1,636
Knox	1,636
Pierce	0

Director Central Nebraska Public Power and Irrigation District

Gosper Subdivision

County	Ronald E. Fowler	Tim Boyle
Total	338	643
Gosper	338	643

Kearney Subdivision

County	Dudley Nelson
Total	2,950
Kearney	2,950

Lincoln Subdivision

County	Kyle Shepherd
Total	13,365
Lincoln	13,365

Phelps Subdivision

County	Roger D. Olson
Total	4,123
Phelps	4,123

Director Chimney Rock Public Power District

At Large (Two Elected)

County	Richard Kildow	Travis Petersen
Total	1,236	1,198
Banner	12	11
Morrill	566	570
Scotts Bluff	658	617

Director Cornhusker Public Power District

Subdivision 2

County	Robert Gray Jr.
Total	512
Boone	512

Subdivision 5

County	Glen Pfeifer
Total	647
Platte	647

Subdivision 10

County	Russell J. Yosten
Total	535
Colfax	535

Director Cuming County Public Power District

Subdivision 1

County	Leroy Mostek
Total	1,146
Cuming	1,124
Stanton	2
Thurston	16
Wayne	4

Subdivision 2

County	Danny W. Kluthe
Total	1,059
Colfax	4
Cuming	748
Dodge	307

Director Custer Public Power District

At Large (Two Elected)

County	Bradley Bartak	Wayne V. Licking
Total	3,897	3,832
Blaine	210	194
Brown	8	11
Cherry	47	66
Custer	2,064	1,734
Dawson	2	0
Garfield	2	0
Hooker	278	317
Lincoln	111	176
Logan	261	356
Loup	268	250
McPherson	149	203
Sherman	229	187
Thomas	268	338

Director Dawson Public Power District

Buffalo Subdivision

County	Craig Wietjes
Total	4,855
Adams	1
Buffalo	4,727
Hall	4
Sherman	123

Dawson Subdivision

County	Robert Kennicutt
Total	3,733
Custer	48
Dawson	2,745
Frontier	176
Gosper	754
Phelps	10

Lincoln Subdivision

County	Page R. Peterson
Total	3,460
Lincoln	3,460

Director Elkhorn Rural Public Power District

Subdivision 1 – Two Year Term

County	George Hunter Frisch
Total	1,411
Madison	710
Platte	3
Stanton	698

Subdivision 1 – Six Year Term

County	Mark L. Miller
Total	1,403
Madison	697
Platte	3
Stanton	703

Subdivision 2

County	Tim D. Means
Total	1,804
Antelope	139
Madison	1,077
Pierce	588

Subdivision 3

County	David Hoefler
Total	1,615
Antelope	1,252
Holt	275
Wheeler	88

Director Howard Greeley Rural Public Power District

Subdivision 1

County	Dan Reilly	Rocky Ondracek	Joshua Pedersen
Total	79	148	124
Greeley	79	148	124

Subdivision 4

County	Loren L. Studley
Total	1,265
Howard	1,265

Subdivision 5

County	Scottie L. Reynolds
Total	892
Howard	892

Director Imperial Public Power District

At Large

County	Eric McDaniel
Total	824
Chase	824

Director KBR Rural Public Power District

Cherry Subdivision

County	James R. Lee
Total	510
Cherry	510

Keya Paha Subdivision

County	Patty Andersen	Kirk Sharp
Total	314	180
Keya Paha	314	180

Rock Subdivision

County	Timothy J. Shaw (Write-In)	Josh Wright (Write-In)	Write-In Scatterings
Total	55	68	27
Rock	55	68	27

Director Loup River Public Power District

Subdivision 5

County	Chris Langemeier
Total	971
Colfax	971

Subdivision 9

County	Dick Tooley
Total	8,483
Platte	8,483

Subdivision 10

County	Richard Aerni
Total	8,266
Platte	8,266

Director Loup Valleys Rural Public Power District

At Large (Three Elected)

County	Harry J. Walahoski	Marvin Scheideler	Alphonse A. Kowalski	Grady Gydesen
Total	1,611	1,205	1,089	1,486
Custer	36	31	32	29
Garfield	282	189	117	226
Greeley	54	47	38	57
Loup	3	6	6	9
Sherman	290	241	266	257
Valley	797	559	548	724
Wheeler	149	132	82	184

Director McCook Public Power District

Subdivision 1

County	Todd Deatrich
Total	223
Frontier	38
Hayes	6
Lincoln	179

Subdivision 6

County
Total
Red Willow

No Candidate Filed

Subdivision 7

County	Dennis Reiners
Total	419
Hitchcock	188
Red Willow	231

Director Middle Loup Public Power and Irrigation District

Subdivision 1

County	Martin J. Riddle
Total	394
Custer	394

Subdivision 5

County	Adrian Lewandowski
Total	399
Sherman	399

Director Nebraska Public Power District

Subdivision 1

County	Mary A. Harding	Todd R. Calfee
Total	15,195	11,585
Cass	1,713	937
Lancaster	7,004	6,068
Saunders	2,312	1,455
Seward	4,166	3,125

Subdivision 2

County	Barry DeKay	Aaron Troester
Total	12,337	12,468
Boone	1,162	1,429
Boyd	637	165
Cedar	2,365	1,795
Garfield	118	224
Greeley	449	504
Holt	2,339	2,574
Howard	1,011	1,815
Keya Paha	207	202
Knox	2,686	1,439
Sherman	425	893
Valley	746	1,206
Wheeler	192	222

Subdivision 7

County	Sheila A. Hubbard	Wayne E. Williams
Total	11,023	11,541
Adams	1,020	1,371
Clay	1,146	1,642
Hamilton	2,085	2,222
Merrick	1,466	2,052
Nance	669	593
Polk	1,223	1,040
York	3,414	2,621

Subdivision 9

County	Jerry L. Chlopek	Jeff Mulder
Total	14,170	5,946
Butler	2,263	817
Colfax	1,783	895
Dodge	959	1,062
Platte	9,165	3,172

Director Norris Public Power District

Subdivision 5

County	Stewart Huneke
Total	1,692
Gage	668
Lancaster	671
Saline	353

Subdivision 7

County	Mark Knobel
Total	1,667
Gage	248
Jefferson	390
Saline	1,029

Subdivision 8

County	John D. Novotny
Total	1,269
Gage	1,269

Subdivision 12

County	Thomas Sieck
Total	1,595
Butler	3
Seward	1,592

Director North Central Public Power District

Subdivision 2

County	Gordon Fulton
Total	504
Antelope	64
Knox	237
Pierce	203

Subdivision 3

County	William Jedlicka
Total	535
Knox	535

Director North Loup River Public Power and Irrigation District

Subdistrict 1

County	Charles P. Zangger
Total	205
Greeley	6
Valley	199

Subdistrict 2

County	Theresa Petska
Total	790
Valley	790

Subdistrict 5 – Four Year Term

County
Total
Loup

No Candidate Filed

Director Northeast Nebraska Public Power District

District 2

County	Ronald Stech
Total	870
Pierce	421
Stanton	100
Wayne	349

District 6

County	Leslie H. Albrecht
Total	576
Dakota	576

District 8

County	Jan Von Minden	Kevin Connot (Write-In)	Write-In Scatterings
Total	665	162	16
Dixon	665	162	16

Director Northwest Rural Public Power District

Subdivision 2

County	Lee Ahrens	Kathleen A. Merriman
Total	853	387
Dawes	853	387

Subdivision 3

County
Total
Sheridan

No Candidate Filed

Director Omaha Public Power District

Subdivision 1

County	Amanda Bogner
Total	44,336
Douglas	44,336

Subdivision 2

County	Sara Howard	Krystle Craig
Total	18,435	6,507
Douglas	18,435	6,507

Subdivision 3

County	Mary Spurgeon	William Forsee
Total	22,565	16,705
Sarpy	22,565	16,705

Director Perennial Public Power District

Subdivision 1

County	Jeffrey W. Obermier
Total	2,406
Hamilton	43
Seward	3
York	2,360

Subdivision 2

County	Mark W. Becker
Total	1,505
Clay	11
Fillmore	1,494

Director Polk County Rural Public Power District

Subdivision 3 (Two Elected)

County	Gene Urkoski	Judy A. Rieken	Mark J. Wyman
Total	500	848	575
Merrick	242	296	217
Nance	7	7	5
Polk	251	545	353

Director Roosevelt Public Power District

Subdivision 1

County	David W. Howell
Total	231
Scotts Bluff	35
Sioux	196

Subdivision 3

County	Brenda Darnell
Total	444
Scotts Bluff	444

Subdivision 6

County	Kenneth Strey
Total	337
Banner	0
Scotts Bluff	337

Director South Central Public Power District

Subdivision 2

County	David Hamburger
Total	475
Clay	475

Subdivision 7

County	Mark E. Zalman	
Total	507	
Webster	507	

Director Southern Public Power District

Subdivision 2

County	Joel W. Kuehn	
Total	1,491	
Kearney	1,491	

Subdivision 5 (Two Elected)

County	Marvin L. Fishler	Larry Benson
Total	2,220	2,257
Merrick	2,220	2,257

Subdivision 6

County	Dean L. Klute	
Total	1,829	
Hamilton	1,829	

Subdivision 7

County	Dana D. Meyer	
Total	1,191	
Franklin	1,191	

Director Southwest Public Power District

Subdivision 1

County	Brent Evans	Troy Wiese
Total	497	429
Chase	163	93
Dundy	254	243
Hitchcock	80	93

Subdivision 2 (Two Elected)

County	Camie Cox	Kenneth Korell	Kenneth Ham	Kevin Fornoff	Landon Jutten
Total	444	287	416	351	179
Frontier	2	0	0	2	0
Hayes	215	191	188	190	90
Hitchcock	227	96	228	159	89

Director Stanton County Public Power District

At Large (Two Elected)

County	Weldon Marotz	Gary E. Koehlmoos
Total	1,298	1,431
Colfax	1	1
Madison	1	0
Stanton	1,296	1,430
Wayne	0	0

Director Twin Valleys Public Power District

Subdivision 1 – Four Year Term

County	Bud White
Total	1,210
Harlan	1,119
Phelps	91

Subdivision 1 – Six Year Term

County	Bruce A. Lans
Total	1,169
Harlan	1,081
Phelps	88

Subdivision 2

County	Brent Ballou
Total	1,666
Furnas	1,341
Red Willow	325

Director Wheat Belt Public Power District

North Subdivision (Two Elected)

County	Marcus Milanuk	Toni L. Blomenkamp
Total	653	646
Garden	458	383
Keith	8	9
Morrill	187	254

Reclamation Districts

Six Year Term

Loup Basin Reclamation District

Subdivision 1

County	Scott Klinginsmith
Total	1,378
Howard	1,378

Subdivision 2

County	Arlan Hostetler
Total	339
Howard	224
Sherman	115

Subdivision 3

County	Randy Treptow
Total	367
Custer	357
Valley	10

Twin Loups Reclamation District

Subdivision 1

County	Scott Russell
Total	315
Howard	34
Merrick	252
Nance	29

Subdivision 2

County	Tim Wells
Total	281
Howard	281

Subdivision 3

County	Steve Hornickel
Total	322
Greeley	140
Valley	182

Educational Service Units

Educational Service Unit No. 1

District 2

County	Sally Reinert
Total	1,554
Dakota	1,554

District 4

County	
Total	
Thurston	

No Candidate Filed

District 6

County	Lana Oswald
Total	1,502
Dakota	149
Dixon	1,040
Thurston	38
Wayne	275

District 8

County	Tucker Hight
Total	2,002
Wayne	2,002

District 10

County	Shannon Johnson
Total	2,701
Cedar	741
Knox	1,960

Educational Service Unit No. 2

District 2

County	Wayne Erickson
Total	3,242
Cuming	2,988
Dodge	0
Stanton	248
Wayne	6

District 4

County	George J. Robertson
Total	3,950
Cass	548
Sarpy	0
Saunders	3,402

District 6

County	Vern Gibson
Total	3,721
Dodge	3,706
Douglas	15

District 8

County	Louise Nabb
Total	3,410
Dodge	2,898
Saunders	512

Educational Service Unit No. 3

District 2

County	Ted Stilwill
Total	22,025
Douglas	22,025

District 4

County	Mary Scarborough	John Witzel
Total	12,192	8,124
Douglas	5,434	3,208
Sarpy	6,758	4,916

District 6

County	Alan Moore
Total	19,178
Douglas	8,085
Sarpy	11,093

District 8

County	Ron Pearson
Total	16,013
Sarpy	16,013

Educational Service Unit No. 5

District 2

County	Vicki Hinz-Ensz
Total	2,331
Fillmore	77
Gage	249
Jefferson	836
Saline	688
Thayer	481

District 4

County	Roger E. Smidt
Total	1,889
Gage	1,564
Jefferson	293
Johnson	19
Lancaster	7
Otoe	6
Pawnee	0

District 6

County	Jeannine M. Murphy
Total	1,857
Gage	1,857

Educational Service Unit No. 4

District 2

County	Lana Willman
Total	3,093
Richardson	3,093

District 4

County	Amy Clark
Total	1,763
Nemaha	1,592
Richardson	171

District 6

County	Cheri Wirthele
Total	2,177
Johnson	268
Lancaster	698
Otoe	1,211

District 8

County	Susan LeGrand
Total	1,823
Cass	142
Otoe	1,681

Educational Service Unit No. 6

District 2

County	Dale Kahla
Total	4,050
Fillmore	0
Hamilton	72
York	3,978

District 4

County	Larry K. Starr
Total	3,436
Gage	1
Lancaster	1,101
Saline	2,269
Seward	65

District 6

County	Carla Schwahn
Total	4,201
Butler	79
Seward	4,122

Educational Service Unit No. 7

District 2

County	Gary Wieseler
Total	2,586
Colfax	1,076
Cuming	103
Dodge	298
Madison	8
Platte	901
Stanton	200

District 4

County	Richard L. Luebbe
Total	2,684
Platte	2,682
Polk	2

District 6

County
Total
Platte

No Candidate Filed

District 8

County	Douglas R. Pauley
Total	2,196
Butler	645
Colfax	494
Platte	1,057
Saunders	0

District 10

County	Marni J. Danhauer
Total	2,643
Hamilton	316
Merrick	2,040
Nance	7
Polk	237
York	43

District 12

County
Total
Butler
Saunders
Seward

No Candidate Filed

Educational Service Unit No. 8

District 2

County	Tim Lambert
Total	3,023
Garfield	0
Holt	2,634
Wheeler	389

District 4

County	Dan Garner
Total	2,954
Antelope	158
Knox	11
Pierce	2,756
Wayne	29

District 6

County	Robert Chilcoat Jr.
Total	2,481
Boone	30
Madison	1,206
Platte	116
Stanton	1,129

District 8

County	Charles W. Balsiger
Total	3,278
Madison	3,211
Pierce	67

District 10

County	Richard E. Chrisman
Total	3,180
Madison	2,225
Stanton	955

Educational Service Unit No. 9

District 2

County	Julie L. Jensen
Total	3,382
Hall	1
Hamilton	3,378
York	3

District 4

County	Kenneth Spray
Total	2,306
Adams	148
Clay	1,760
Fillmore	77
Hamilton	314
York	7

District 6

County	Rick D. Poppe
Total	3,270
Adams	2,374
Clay	107
Hall	749
Hamilton	40

District 8

County	Mary Yilk
Total	2,077
Adams	2,077

Educational Service Unit No. 10

District 2

County	Esther Rickert
Total	4,290
Hall	3,874
Merrick	416

District 4

County	Mary V. Stoltenberg
Total	7,195
Hall	6,873
Howard	322

District 6

County
Total
Buffalo
Kearney

No Candidate Filed

District 8

County	Teresa L. Osborn
Total	4,631
Custer	3
Dawson	4,593
Gosper	35

Educational Service Unit No. 11

District 2

County	Craig Philips
Total	1,248
Frontier	0
Gosper	233
Phelps	1,015

District 4

County	Mary Oman
Total	1,201
Phelps	1,201

District 6

County	Richard C. Phillips
Total	1,321
Kearney	1,321

District 8

County	Nathan E. Stineman
Total	920
Furnas	417
Harlan	503

District 10

County	Machelle Havenridge
Total	1,284
Franklin	1,085
Kearney	199

Educational Service Unit No. 13

District 2

County	Patricia Jones
Total	2,614
Box Butte	2,614

District 4

County	Kimberly Marx
Total	2,710
Cherry	103
Dawes	812
Sheridan	1,795

District 6

County	Raymond R. Richards
Total	2,730
Scotts Bluff	2,730

District 8

County	Scott Marsh
Total	3,141
Scotts Bluff	3,141

District 10

County	Thomas J. Millette
Total	2,346
Cheyenne	217
Garden	841
Keith	29
Morrill	1,259

District 12

County	Stephen C. Diemoz
Total	3,299
Banner	293
Cheyenne	794
Deuel	748
Kimball	1,464

Educational Service Unit No. 15

District 2

County	John Metzger
Total	1,007
Dundy	813
Hitchcock	194

District 4

County	Kathryn A. Repass
Total	950
Frontier	13
Hayes	301
Hitchcock	636

District 6

County	
Total	
Frontier	
Hayes	
Lincoln	

No Candidate Filed

District 8

County	Dennis V. Chipman
Total	864
Red Willow	864

District 10

County	Jason Loop
Total	861
Red Willow	861

Educational Service Unit No. 16

District 2

County	Rod Rayburn
Total	1,532
Lincoln	1,532

District 4

County	Robert L. Jones
Total	1,634
Cherry	50
Lincoln	1,075
Logan	263
Thomas	246

District 6

County	Judy L. Thompson
Total	1,980
Lincoln	1,980

District 8

County	Sooky Marks
Total	1,658
Cherry	91
Hooker	407
Lincoln	978
McPherson	182

District 10

County	William Eakins
Total	1,704
Keith	1,022
Lincoln	682

District 12

County	Claudia Melvin
Total	1,798
Arthur	250
Cherry	66
Grant	322
Keith	1,107
Sheridan	53

Educational Service Unit No. 17

District 2

County	Roxie Lindquist
Total	570
Rock	570

District 4

County	Renee Adkisson
Total	601
Brown	601

District 6

County	Jan Knispel
Total	550
Cherry	550

District 8

County	Jody Dexter
Total	651
Cherry	651

Proposed Amendment No. 1

A constitutional amendment to eliminate slavery or involuntary servitude as a punishment for crime.

County	For	Against
Total	603,204	280,898
Adams	8,252	4,983
Antelope	1,545	1,495
Arthur	103	148
Banner	180	194
Blaine	111	166
Boone	1,523	1,335
Box Butte	2,640	2,154
Boyd	425	492
Brown	765	764
Buffalo	13,109	8,674
Burt	2,017	1,320
Butler	2,180	1,704
Cass	9,179	4,791
Cedar	2,351	2,161
Chase	906	886
Cherry	1,264	1,601
Cheyenne	2,357	2,045
Clay	1,710	1,587
Colfax	1,893	1,355
Cuming	2,355	1,501
Custer	2,652	2,656
Dakota	3,558	2,493
Dawes	2,143	1,711
Dawson	4,569	3,528
Deuel	487	437
Dixon	1,452	1,377
Dodge	10,132	5,364
Douglas	201,456	59,277
Dundy	433	481
Fillmore	1,593	1,190
Franklin	794	766
Frontier	638	669
Furnas	1,269	1,131
Gage	5,970	4,175
Garden	539	521
Garfield	439	478
Gosper	525	502
Grant	154	204
Greeley	580	476
Hall	14,144	8,216
Hamilton	2,779	2,176
Harlan	866	903
Hayes	214	270
Hitchcock	639	699
Holt	2,476	2,478
Hooker	206	181
Howard	1,695	1,407
Jefferson	1,940	1,499
Johnson	1,183	848
Kearney	1,871	1,409

County	For	Against
Keith	2,097	1,872
Keya Paha	203	251
Kimball	915	832
Knox	2,115	2,084
Lancaster	112,071	35,342
Lincoln	8,975	6,958
Logan	179	207
Loup	193	219
Madison	8,566	5,848
McPherson	106	169
Merrick	2,018	1,862
Morrill	1,143	1,219
Nance	848	728
Nemaha	1,961	1,242
Nuckolls	1,103	910
Otoe	4,947	2,777
Pawnee	716	576
Perkins	677	728
Phelps	2,586	2,018
Pierce	1,757	1,813
Platte	8,643	5,402
Polk	1,422	1,166
Red Willow	2,624	2,391
Richardson	2,175	1,581
Rock	327	414
Saline	3,214	1,958
Sarpy	66,511	23,725
Saunders	7,229	4,222
Scotts Bluff	8,363	5,968
Seward	5,087	3,116
Sheridan	1,158	1,290
Sherman	779	722
Sioux	284	363
Stanton	1,519	1,403
Thayer	1,407	1,275
Thomas	177	197
Thurston	1,218	873
Valley	1,087	1,007
Washington	7,501	4,007
Wayne	2,225	1,645
Webster	883	811
Wheeler	191	242
York	3,743	2,587

Proposed Amendment No. 2

A constitutional amendment to authorize the Legislature to allow cities and villages to pledge property taxes as part of a redevelopment project for a period not to exceed twenty years if, due to a high rate of unemployment combined with a high poverty rate as determined by law, more than one-half of the property in the project area is extremely blighted.

County	For	Against
Total	520,236	330,445
Adams	7,338	5,291
Antelope	1,480	1,452
Arthur	112	120
Banner	172	191
Blaine	137	130
Boone	1,501	1,221
Box Butte	2,529	2,207
Boyd	438	430
Brown	836	649
Buffalo	12,238	8,817
Burt	1,950	1,239
Butler	2,147	1,603
Cass	7,755	5,580
Cedar	2,373	1,983
Chase	881	865
Cherry	1,420	1,315
Cheyenne	2,363	1,944
Clay	1,762	1,447
Colfax	1,855	1,337
Cuming	2,169	1,561
Custer	2,675	2,451
Dakota	3,563	2,390
Dawes	2,102	1,700
Dawson	4,643	3,252
Deuel	468	422
Dixon	1,526	1,238
Dodge	8,687	6,171
Douglas	169,484	81,941
Dundy	458	430
Fillmore	1,448	1,209
Franklin	798	688
Frontier	675	582
Furnas	1,293	1,048
Gage	5,619	4,170
Garden	575	486
Garfield	472	399
Gosper	533	457
Grant	165	166
Greeley	555	442
Hall	11,301	10,451
Hamilton	2,583	2,226
Harlan	860	869
Hayes	225	254
Hitchcock	709	591
Holt	2,547	2,248
Hooker	184	178

County	For	Against
Howard	1,601	1,385
Jefferson	1,937	1,399
Johnson	1,062	902
Kearney	1,808	1,377
Keith	2,156	1,728
Keya Paha	217	220
Kimball	937	765
Knox	2,209	1,877
Lancaster	89,689	49,967
Lincoln	7,908	7,662
Logan	187	186
Loup	206	177
Madison	7,957	6,047
McPherson	114	147
Merrick	1,906	1,819
Morrill	1,133	1,178
Nance	819	671
Nemaha	1,757	1,349
Nuckolls	1,046	878
Otoe	4,352	3,089
Pawnee	639	579
Perkins	685	697
Phelps	2,449	2,005
Pierce	1,850	1,599
Platte	7,292	6,148
Polk	1,351	1,155
Red Willow	2,581	2,328
Richardson	2,063	1,568
Rock	359	345
Saline	2,931	2,059
Sarpy	53,906	32,595
Saunders	6,191	4,914
Scotts Bluff	7,946	6,029
Seward	4,371	3,466
Sheridan	1,245	1,150
Sherman	789	654
Sioux	285	335
Stanton	1,557	1,303
Thayer	1,435	1,162
Thomas	179	175
Thurston	1,201	833
Valley	1,143	870
Washington	6,594	4,479
Wayne	1,966	1,746
Webster	929	698
Wheeler	228	183
York	3,466	2,706

Initiative Measure 428

Shall Nebraska statutes be amended to: (1) reduce the amount that delayed deposit services licensees, also known as payday lenders, can charge to a maximum annual percentage rate of thirty-six percent; (2) prohibit payday lenders from evading this rate cap; and (3) deem void and uncollectable any delayed deposit transaction made in violation of this rate cap?

County	For	Against
Total	723,521	150,330
Adams	10,627	2,535
Antelope	2,221	778
Arthur	146	84
Banner	247	122
Blaine	215	68
Boone	2,324	566
Box Butte	3,523	1,225
Boyd	678	249
Brown	1,157	375
Buffalo	17,512	4,171
Burt	2,622	632
Butler	3,114	814
Cass	11,392	2,370
Cedar	3,395	1,018
Chase	1,272	487
Cherry	2,123	715
Cheyenne	3,098	1,163
Clay	2,694	623
Colfax	2,497	766
Cuming	3,006	826
Custer	3,928	1,342
Dakota	4,740	1,280
Dawes	2,977	834
Dawson	6,365	1,812
Deuel	638	264
Dixon	2,183	630
Dodge	12,171	3,094
Douglas	222,656	34,687
Dundy	614	272
Fillmore	2,168	617
Franklin	1,203	357
Frontier	992	318
Furnas	1,840	562
Gage	8,078	2,018
Garden	782	268
Garfield	682	240
Gosper	833	214
Grant	255	87
Greeley	861	213
Hall	18,081	4,229
Hamilton	3,961	979
Harlan	1,414	349
Hayes	337	142
Hitchcock	1,009	317
Holt	3,807	1,173
Hooker	255	115

County	For	Against
Howard	2,464	635
Jefferson	2,717	712
Johnson	1,577	413
Kearney	2,587	709
Keith	2,786	1,101
Keya Paha	315	134
Kimball	1,226	475
Knox	3,256	923
Lancaster	125,657	19,894
Lincoln	11,998	3,763
Logan	260	111
Loup	325	81
Madison	10,706	3,383
McPherson	176	83
Merrick	3,151	744
Morrill	1,728	587
Nance	1,267	311
Nemaha	2,494	660
Nuckolls	1,617	420
Otoe	6,143	1,466
Pawnee	955	290
Perkins	1,009	365
Phelps	3,581	1,005
Pierce	2,582	859
Platte	10,643	3,170
Polk	2,019	562
Red Willow	3,795	1,197
Richardson	2,866	821
Rock	528	206
Saline	4,091	1,071
Sarpy	76,187	12,644
Saunders	9,350	2,062
Scotts Bluff	10,397	3,620
Seward	6,473	1,637
Sheridan	1,753	646
Sherman	1,131	377
Sioux	437	180
Stanton	2,289	611
Thayer	2,113	550
Thomas	277	103
Thurston	1,490	567
Valley	1,626	471
Washington	9,239	2,004
Wayne	2,919	836
Webster	1,299	382
Wheeler	347	93
York	4,982	1,396

Initiative Measure 429

Shall the Nebraska Constitution be amended to state that laws may be enacted to provide for the authorization, regulation, and taxation of all forms of games of chance to be conducted by licensees within licensed racetrack enclosures in Nebraska?

County	For	Against
Total	588,405	316,298
Adams	8,078	5,765
Antelope	1,817	1,428
Arthur	116	141
Banner	193	185
Blaine	172	127
Boone	1,776	1,274
Box Butte	3,021	1,833
Boyd	445	563
Brown	750	845
Buffalo	12,043	10,328
Burt	2,309	1,136
Butler	2,768	1,518
Cass	9,915	4,449
Cedar	2,802	1,799
Chase	841	1,028
Cherry	1,591	1,352
Cheyenne	2,589	1,812
Clay	1,958	1,499
Colfax	2,332	1,089
Cuming	2,560	1,496
Custer	2,609	3,000
Dakota	4,277	1,983
Dawes	2,440	1,457
Dawson	4,592	4,087
Deuel	511	420
Dixon	1,819	1,087
Dodge	10,590	5,302
Douglas	185,213	77,164
Dundy	465	465
Fillmore	1,924	1,082
Franklin	862	796
Frontier	709	660
Furnas	1,190	1,308
Gage	7,285	3,360
Garden	632	478
Garfield	481	507
Gosper	568	510
Grant	199	165
Greeley	703	473
Hall	15,841	7,568
Hamilton	2,882	2,394
Harlan	918	936
Hayes	219	280
Hitchcock	738	648
Holt	2,593	2,607
Hooker	193	204
Howard	2,168	1,132

County	For	Against
Jefferson	2,315	1,289
Johnson	1,471	655
Kearney	1,748	1,675
Keith	2,168	1,882
Keya Paha	200	276
Kimball	962	777
Knox	2,669	1,658
Lancaster	97,663	52,752
Lincoln	8,762	7,460
Logan	177	229
Loup	237	190
Madison	9,107	5,583
McPherson	126	162
Merrick	2,538	1,578
Morrill	1,480	911
Nance	1,130	598
Nemaha	2,053	1,207
Nuckolls	1,168	988
Otoe	5,473	2,493
Pawnee	803	524
Perkins	711	757
Phelps	2,357	2,424
Pierce	2,359	1,314
Platte	9,064	5,604
Polk	1,660	1,075
Red Willow	2,635	2,524
Richardson	2,538	1,306
Rock	389	389
Saline	3,677	1,768
Sarpy	63,476	27,744
Saunders	8,641	3,515
Scotts Bluff	8,580	5,869
Seward	4,883	3,782
Sheridan	1,588	899
Sherman	993	612
Sioux	341	327
Stanton	1,974	1,015
Thayer	1,621	1,209
Thomas	187	208
Thurston	1,439	742
Valley	1,326	904
Washington	7,713	4,042
Wayne	2,447	1,454
Webster	1,021	767
Wheeler	245	234
York	3,593	3,187

Initiative Measure 430

Shall a statute be enacted which: (1) allows games of chance to be conducted by authorized gaming operators within licensed racetrack enclosures in Nebraska; (2) establishes a Nebraska Gaming Commission to license and regulate such gaming; and (3) amends and repeals existing sections of law to harmonize provisions consistent with the enactment of such statute?

County	For	Against
Total	591,086	318,094
Adams	8,098	5,831
Antelope	1,856	1,431
Arthur	119	138
Banner	192	189
Blaine	155	140
Boone	1,804	1,268
Box Butte	3,123	1,754
Boyd	440	578
Brown	729	865
Buffalo	11,966	10,543
Burt	2,329	1,139
Butler	2,825	1,487
Cass	10,031	4,436
Cedar	2,762	1,848
Chase	872	1,009
Cherry	1,584	1,358
Cheyenne	2,654	1,782
Clay	1,987	1,481
Colfax	2,353	1,092
Cuming	2,561	1,522
Custer	2,649	2,985
Dakota	4,289	1,989
Dawes	2,448	1,448
Dawson	4,539	4,180
Deuel	509	427
Dixon	1,814	1,096
Dodge	10,860	5,353
Douglas	185,899	77,657
Dundy	476	459
Fillmore	1,948	1,070
Franklin	864	792
Frontier	719	650
Furnas	1,177	1,325
Gage	7,373	3,326
Garden	636	470
Garfield	476	518
Gosper	561	521
Grant	192	173
Greeley	707	484
Hall	15,972	7,518
Hamilton	2,897	2,411
Harlan	896	964
Hayes	210	289
Hitchcock	740	653
Holt	2,602	2,641
Hooker	187	213

County	For	Against
Howard	2,239	1,097
Jefferson	2,339	1,281
Johnson	1,500	636
Kearney	1,747	1,702
Keith	2,166	1,913
Keya Paha	193	289
Kimball	995	756
Knox	2,644	1,695
Lancaster	97,514	53,399
Lincoln	8,754	7,572
Logan	178	230
Loup	231	201
Madison	9,304	5,497
McPherson	125	164
Merrick	2,558	1,570
Morrill	1,499	901
Nance	1,149	592
Nemaha	2,076	1,214
Nuckolls	1,191	972
Otoe	5,486	2,503
Pawnee	804	529
Perkins	703	760
Phelps	2,355	2,448
Pierce	2,391	1,306
Platte	9,131	5,718
Polk	1,675	1,074
Red Willow	2,655	2,540
Richardson	2,546	1,318
Rock	373	409
Saline	3,695	1,771
Sarpy	63,995	27,536
Saunders	8,730	3,545
Scotts Bluff	8,606	5,867
Seward	4,932	3,813
Sheridan	1,600	885
Sherman	988	640
Sioux	341	323
Stanton	1,986	1,006
Thayer	1,614	1,228
Thomas	189	210
Thurston	1,462	738
Valley	1,328	918
Washington	7,733	4,097
Wayne	2,443	1,453
Webster	1,007	788
Wheeler	245	236
York	3,591	3,251

Initiative Measure 431

Shall a statute be enacted which: (1) imposes a 20% annual tax on gross gaming revenue from games of chance operated at licensed racetrack locations; (2) distributes 75% of such gaming tax revenues to the State for credit of 2.5% to both the Compulsive Gamblers Assistance Fund and General Fund, and 70% to the Property Tax Credit Cash Fund; and (3) distributes 25% of such gaming tax revenues to the county where the licensed racetrack is located, or, if the racetrack is located partially within a city or village, distributes this percentage evenly between the county and city or village?

County	For	Against
Total	620,835	282,703
Adams	8,530	5,336
Antelope	1,939	1,312
Arthur	118	138
Banner	216	165
Blaine	171	124
Boone	1,878	1,185
Box Butte	3,131	1,734
Boyd	487	519
Brown	828	762
Buffalo	12,915	9,471
Burt	2,415	1,038
Butler	2,868	1,404
Cass	10,455	3,909
Cedar	2,989	1,611
Chase	917	952
Cherry	1,753	1,186
Cheyenne	2,768	1,653
Clay	2,076	1,287
Colfax	2,405	1,015
Cuming	2,661	1,388
Custer	2,837	2,769
Dakota	4,370	1,703
Dawes	2,668	1,220
Dawson	4,803	3,893
Deuel	546	390
Dixon	1,940	955
Dodge	11,230	4,933
Douglas	194,761	66,910
Dundy	526	411
Fillmore	2,007	997
Franklin	902	753
Frontier	768	596
Furnas	1,249	1,249
Gage	7,539	3,114
Garden	687	419
Garfield	507	478
Gosper	577	504
Grant	210	154
Greeley	748	440
Hall	16,376	7,006
Hamilton	3,106	2,180
Harlan	972	879
Hayes	249	249
Hitchcock	782	602
Holt	2,749	2,461
Hooker	209	186
Howard	2,260	1,055
Jefferson	2,369	1,237

County	For	Against
Johnson	1,539	588
Kearney	1,889	1,543
Keith	2,308	1,749
Keya Paha	230	248
Kimball	1,055	693
Knox	2,877	1,440
Lancaster	103,332	46,597
Lincoln	9,438	6,829
Logan	192	213
Loup	252	178
Madison	9,596	5,081
McPherson	134	152
Merrick	2,669	1,430
Morrill	1,575	821
Nance	1,149	575
Nemaha	2,184	1,087
Nuckolls	1,239	917
Otoe	5,690	2,281
Pawnee	810	512
Perkins	770	690
Phelps	2,546	2,240
Pierce	2,494	1,194
Platte	9,514	5,209
Polk	1,749	986
Red Willow	2,812	2,340
Richardson	2,646	1,195
Rock	396	381
Saline	3,792	1,678
Sarpy	67,266	23,738
Saunders	9,026	3,170
Scotts Bluff	9,182	5,276
Seward	5,191	3,485
Sheridan	1,683	809
Sherman	1,016	593
Sioux	360	300
Stanton	2,067	914
Thayer	1,715	1,119
Thomas	213	185
Thurston	1,465	734
Valley	1,369	851
Washington	8,142	3,593
Wayne	2,644	1,245
Webster	1,060	731
Wheeler	258	216
York	3,834	2,965

Historical Tabulation of Votes Cast in General Elections

Total Votes Cast at General Election

November 5, 1907	203,934	November 3, 1936.....	617,066
November 3, 1908	271,491	November 8, 1938.....	507,471
November 2, 1909	207,575	November 5, 1940.....	623,781
November 8, 1910	243,390	November 3, 1942.....	387,992
November 7, 1911	225,380	November 7, 1944.....	568,464
November 5, 1912	259,124	November 5, 1946.....	399,501
November 3, 1914	246,941	November 2, 1948.....	497,084
November 7, 1916	302,685	November 7, 1950.....	459,319
November 5, 1918	225,717	November 4, 1952.....	616,236
November 2, 1920	390,833	November 2, 1954.....	431,917
November 7, 1922	407,673	November 6, 1956.....	584,786
November 4, 1924	471,600	November 4, 1958.....	430,769
November 2, 1926	427,915	November 8, 1960.....	619,399
November 6, 1928	554,762	November 6, 1962.....	472,249
November 4, 1930	451,904	November 3, 1964.....	592,673
November 8, 1932	576,946	November 8, 1966.....	497,995
November 6, 1934	578,764		

Total Votes Cast at General Election (cont.)

Total Number of Registered Voters (Voter Registration became mandatory on March 22, 1967)

November 5, 1968	540,176.....	668,810
November 3, 1970	471,055.....	707,558
November 7, 1972	590,813.....	807,267
November 5, 1974	466,956.....	787,850
November 2, 1976	623,764.....	840,666
November 7, 1978	511,010.....	832,628
November 4, 1980	651,281.....	856,182
November 2, 1982	559,422.....	832,121
November 6, 1984	670,781.....	902,626
November 4, 1986	576,271.....	849,762
November 8, 1988	678,669.....	898,959
November 6, 1990	604,195.....	890,579
November 3, 1992	744,548.....	951,395
November 8, 1994	593,654.....	919,321
November 5, 1996	686,749.....	1,015,056
November 3, 1998	581,775.....	1,056,351
November 7, 2000	707,223.....	1,085,217
November 5, 2002	490,914.....	1,083,544
November 2, 2004	792,906.....	1,160,193
November 7, 2006	610,499.....	1,138,422
November 4, 2008	811,923.....	1,157,345
November 2, 2010	497,248.....	1,142,057
November 6, 2012	804,245.....	1,163,871
November 4, 2014	552,115.....	1,158,840
November 8, 2016	860,573.....	1,211,101
November 6, 2018	706,652.....	1,219,319
November 3, 2020	966,920.....	1,266,730

The Nebraska Board of State Canvassers

November 30, 2020


Attached are the 2020 General Election State Canvassing Board results as certified by



Pete Ricketts, Governor of the State of Nebraska



Robert B. Evnen, Nebraska Secretary of State




Doug Peterson, Nebraska Attorney General

by Dave Bydalek, Chief Deputy Attorney General



John Murante, Nebraska State Treasurer




Charlie Janssen, Nebraska Auditor of Public Accounts



The Nebraska Board of State Canvassers

December 4, 2020


Attached are the 2020 General Election State Canvassing Board results amended by State recounts as certified by



Pete Ricketts, Governor of the State of Nebraska




Robert B. Evnen, Nebraska Secretary of State



Doug Peterson, Nebraska Attorney General



John Murante, Nebraska State Treasurer



Charlie Janssen, Nebraska Auditor of Public Accounts

